

# Schedule 2 Mapping

## SC2.1 Map index

The table(s) below list any strategic framework, zoning, local plan and overlay maps applicable to the planning scheme area.

**Editor's note**—Mapping for the PIP is contained within [Schedule 3](#) of the planning scheme.

**Table SC2.1.1—Map index**

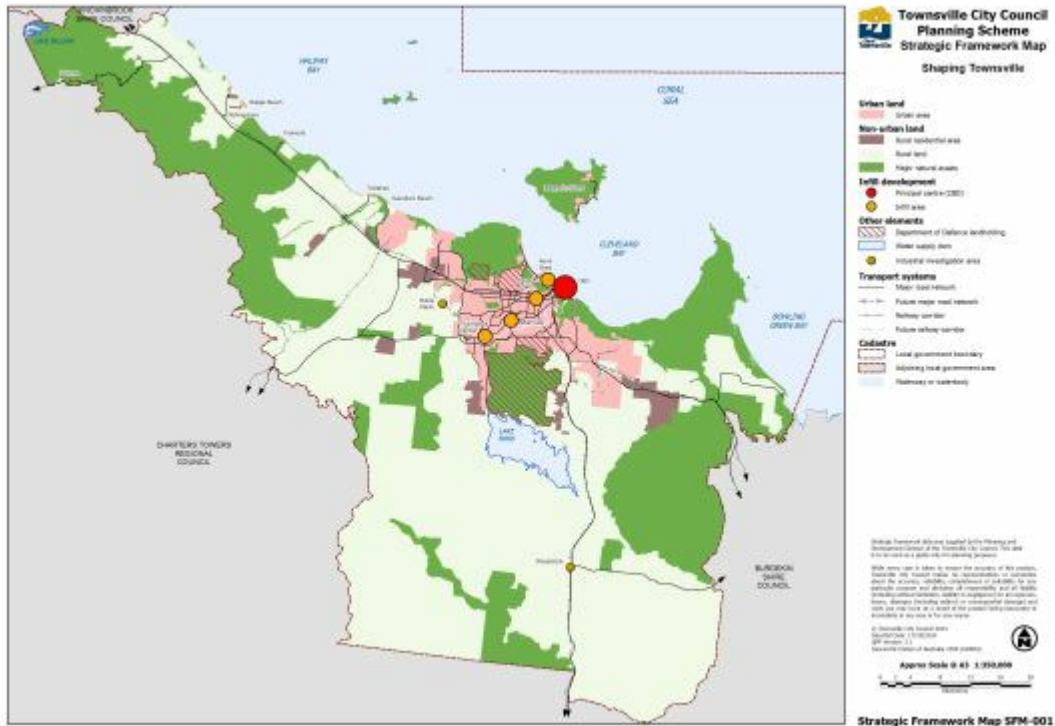
Map number	Map title	Gazettal date
<b>Strategic framework maps</b>		
<a href="#">SFM-001</a>	Townsville City Council Planning Scheme Strategic Framework Map - Shaping Townsville	17 October 2014
<a href="#">SFM-002</a>	Townsville City Council Planning Scheme Strategic Framework Map - Shaping Townsville and Strong and connected community	17 October 2014
<a href="#">SFM-003</a>	Townsville City Council Planning Scheme Strategic Framework Map - Environmentally sustainable future	17 October 2014
<a href="#">SFM-004</a>	Townsville City Council Planning Scheme Strategic Framework Map - Sustaining economic growth	17 October 2014
<b>Zone maps</b>		
	<a href="#">Townsville City Council Planning Scheme Zoning Index</a>	17 October 2014
	<a href="#">Precinct and Sub Precinct Legend</a>	17 October 2014
<a href="#">ZM-001</a>	Townsville City Council Planning Scheme Zoning Map	17 October 2014
<a href="#">ZM-002</a>	Townsville City Council Planning Scheme Zoning Map	17 October 2014
<a href="#">ZM-003</a>	Townsville City Council Planning Scheme Zoning Map	17 October 2014
<a href="#">ZM-004</a>	Townsville City Council Planning Scheme Zoning Map	17 October 2014
<a href="#">ZM-005</a>	Townsville City Council Planning Scheme Zoning Map	17 October 2014
<a href="#">ZM-006</a>	Townsville City Council Planning Scheme Zoning Map	17 October 2014
<a href="#">ZM-007</a>	Townsville City Council Planning Scheme Zoning Map	17 October 2014
<a href="#">ZM-008</a>	Townsville City Council Planning Scheme Zoning Map	17 October 2014
<a href="#">ZM-009</a>	Townsville City Council Planning Scheme Zoning Map	17 October 2014
<a href="#">ZM-010</a>	Townsville City Council Planning Scheme Zoning Map	17 October 2014
<a href="#">ZM-011</a>	Townsville City Council Planning Scheme Zoning Map	17 October 2014
<a href="#">ZM-012</a>	Townsville City Council Planning Scheme Zoning Map	17 October 2014
<a href="#">ZM-013</a>	Townsville City Council Planning Scheme Zoning Map	17 October 2014
<a href="#">ZM-014</a>	Townsville City Council Planning Scheme Zoning Map	17 October 2014
<a href="#">ZM-015</a>	Townsville City Council Planning Scheme Zoning Map	17 October 2014
<a href="#">ZM-016</a>	Townsville City Council Planning Scheme Zoning Map	17 October 2014
<a href="#">ZM-017</a>	Townsville City Council Planning Scheme Zoning Map	17 October 2014
<a href="#">ZM-018</a>	Townsville City Council Planning Scheme Zoning Map	17 October 2014
<a href="#">ZM-019</a>	Townsville City Council Planning Scheme Zoning Map	17 October 2014
<a href="#">ZM-020</a>	Townsville City Council Planning Scheme Zoning Map	17 October 2014
<a href="#">ZM-021</a>	Townsville City Council Planning Scheme Zoning Map	17 October 2014



PM-001	Townsville City Council Planning Scheme Precinct Map	17 October 2014
PM-002	Townsville City Council Planning Scheme Precinct Map	17 October 2014
PM-003	Townsville City Council Planning Scheme Precinct Map	17 October 2014
PM-004	Townsville City Council Planning Scheme Precinct Map	17 October 2014
PM-005	Townsville City Council Planning Scheme Precinct Map	17 October 2014
PM-006	Townsville City Council Planning Scheme Precinct Map	17 October 2014
PM-007	Townsville City Council Planning Scheme Precinct Map	17 October 2014
PM-008	Townsville City Council Planning Scheme Precinct Map	17 October 2014
PM-009	Townsville City Council Planning Scheme Precinct Map	17 October 2014
PM-010	Townsville City Council Planning Scheme Precinct Map	17 October 2014
PM-011	Townsville City Council Planning Scheme Precinct Map	17 October 2014
PM-012	Townsville City Council Planning Scheme Precinct Map	17 October 2014
PM-013	Townsville City Council Planning Scheme Precinct Map	17 October 2014
PM-014	Townsville City Council Planning Scheme Precinct Map	17 October 2014
PM-015	Townsville City Council Planning Scheme Precinct Map	17 October 2014
PM-016	Townsville City Council Planning Scheme Precinct Map	17 October 2014
PM-017	Townsville City Council Planning Scheme Precinct Map	17 October 2014
PM-018	Townsville City Council Planning Scheme Precinct Map	17 October 2014
PM-019	Townsville City Council Planning Scheme Precinct Map	17 October 2014
PM-020	Townsville City Council Planning Scheme Precinct Map	17 October 2014
PM-021	Townsville City Council Planning Scheme Precinct Map	17 October 2014
PM-022	Townsville City Council Planning Scheme Precinct Map	17 October 2014
PM-023	Townsville City Council Planning Scheme Precinct Map	17 October 2014
PM-024	Townsville City Council Planning Scheme Precinct Map	17 October 2014
<b>Local plan maps</b>		
There are no local plan maps in this planning scheme.		17 October 2014
<b>Overlay maps</b>		
OM-01.1	Townsville City Council Planning Scheme Development Constraints Airport Environs Overlay Map - Operational airspace	28 August 2015
OM-01.2	Townsville City Council Planning Scheme Development Constraints Airport Environs Overlay Map - Bird and bat strike zone and public safety areas	17 October 2014
OM-01.3	Townsville City Council Planning Scheme Development Constraints Airport Environs Overlay Map - Aviation facilities	28 August 2015
OM-01.4	Townsville City Council Planning Scheme Development Constraints Airport Environs Overlay Map - Australian noise exposure forecast (ANEF) contours (2030)	17 October 2014
OM-01.5	Townsville City Council Planning Scheme Development Constraints Airport Environs Overlay Map - Light intensity	17 October 2014
OM-02	Townsville City Council Planning Scheme Development Constraints Overlay Map - Bushfire hazard	17 October 2014

OM-03.1	Townsville City Council Planning Scheme Environment Coastal Protection Overlay Map - Coastal hazard areas – storm tide inundation areas	28 August 2015
OM-03.2	Townsville City Council Planning Scheme Environment Coastal Protection Overlay Map - Coastal hazard areas – storm tide inundation areas	28 August 2015
OM-03.3	Townsville City Council Planning Scheme Environment Coastal Protection Overlay Map - Coastal hazard areas – erosion prone area	17 October 2014
OM-04.1	Townsville City Council Planning Scheme Heritage Overlay Map - Cultural heritage	17 October 2014
OM-04.2	Townsville City Council Planning Scheme Heritage Overlay Map - Cultural heritage	17 October 2014
OM-04.3	Townsville City Council Planning Scheme Heritage Overlay Map - Cultural heritage	17 October 2014
OM-04.4	Townsville City Council Planning Scheme Heritage Overlay Map - Cultural heritage	17 October 2014
OM-05	Townsville City Council Planning Scheme Natural Resources Overlay Map - Extractive resources	17 October 2014
OM-06.1	Townsville City Council Planning Scheme Development Constraints Overlay Map - Flood hazard	28 August 2015
OM-06.2	Townsville City Council Planning Scheme Development Constraints Overlay Map - Flood hazard	28 August 2015
OM-07.1	Townsville City Council Planning Scheme Development Constraints Overlay Map - Landslide hazard	17 October 2014
OM-07.2	Townsville City Council Planning Scheme Development Constraints Overlay Map - Landslide hazard	28 August 2015
OM-08	Townsville City Council Planning Scheme Environment Natural Assets Overlay Map - Environmental importance	17 October 2014
OM-09	Townsville City Council Planning Scheme Natural Resources Overlay Map - Water resource catchments	28 August 2015
OM-10	Townsville City Council Planning Scheme Infrastructure Overlay Map - Noise corridors	17 October 2014
<b>Other plans maps</b>		
OPM-01	Oonoonba Urban Development Area Development Scheme Map - Map 2: Oonoonba UDA structure and zoning plan	17 October 2014
OPM-02	Map No. PDA 7 - Townsville City Waterfront Priority Development Area	17 October 2014
OPM-03	Figure 1 - Townsville City Waterfront PDA and Precincts	17 October 2014

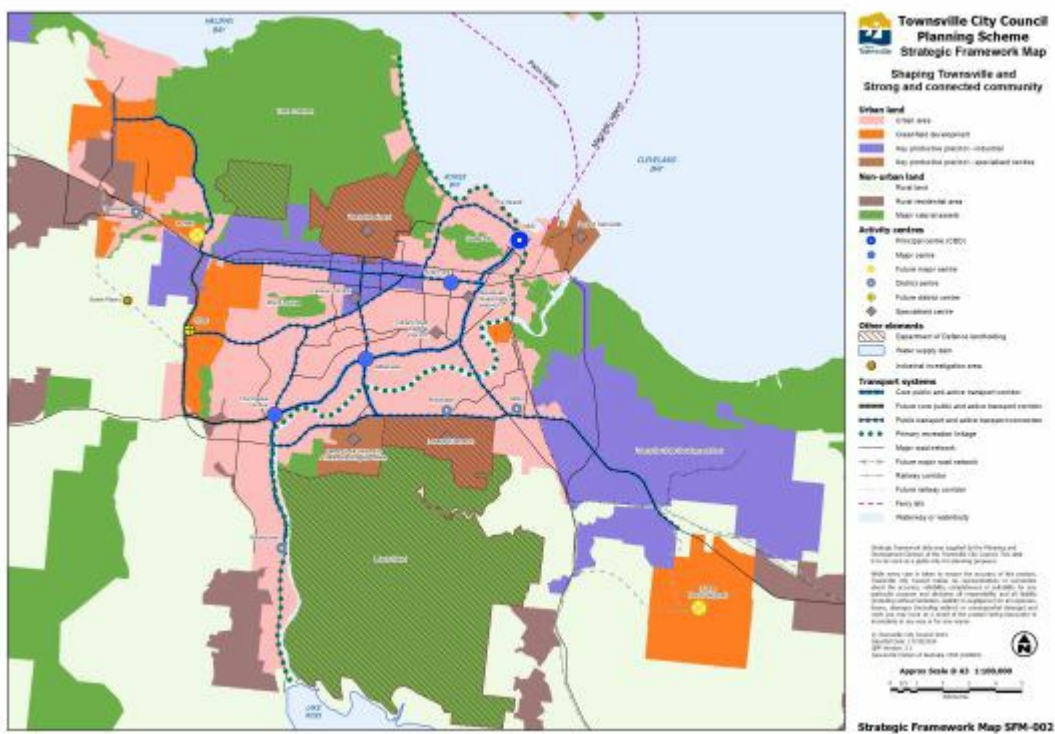
## SC2.2 Strategic framework maps



[Click here](#) to view PDF high resolution map.

[Click here](#) to access Council's interactive mapping service for the draft Townsville City Council Planning Scheme.

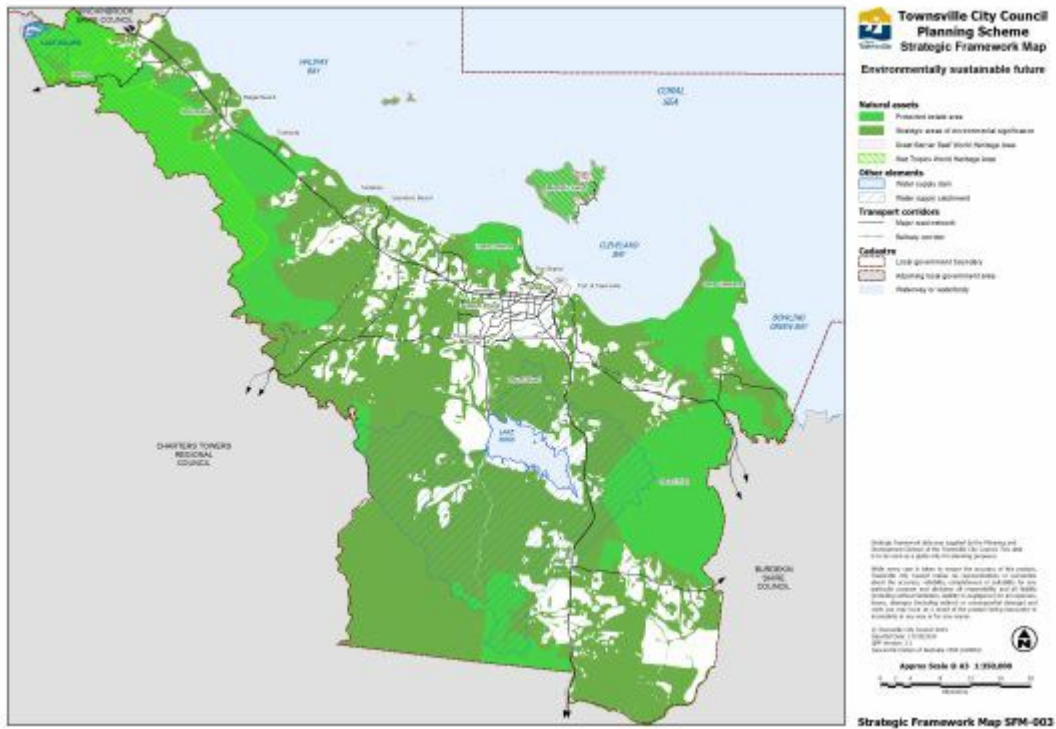
### Shaping Townsville Strategic Framework Map SFM-001



[Click here](#) to view PDF high resolution map.

[Click here](#) to access Council's interactive mapping service for the draft Townsville City Council Planning Scheme.

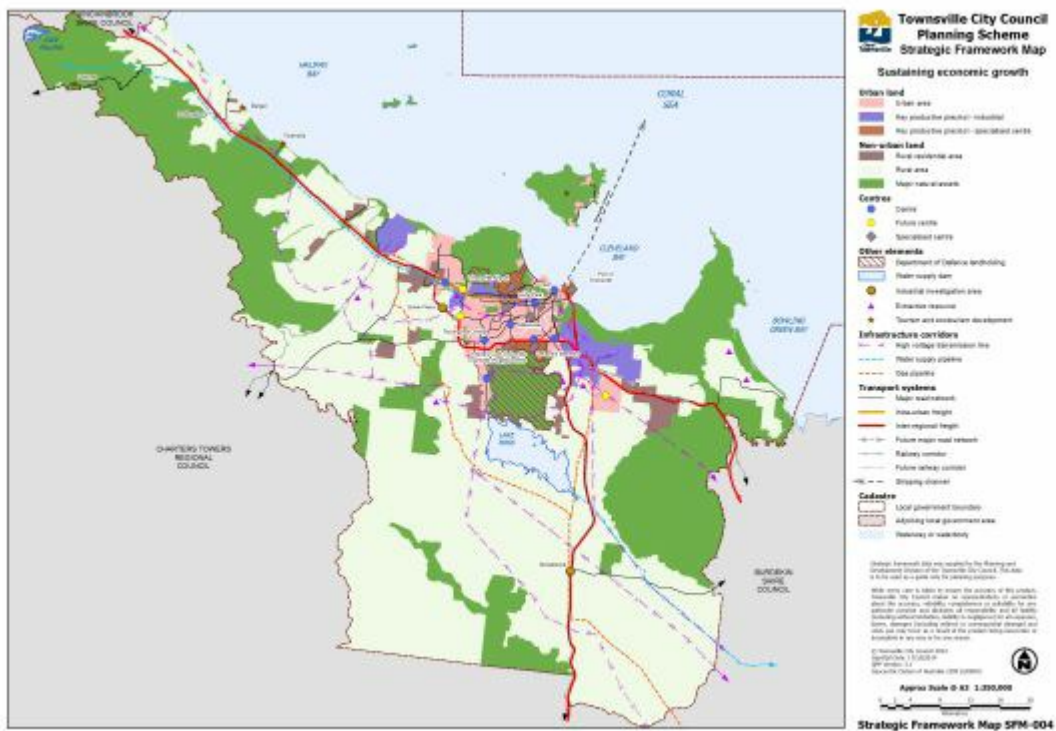
### Shaping Townsville and Strong and Connected Community Strategic Framework Map SFM - 002



[Click here](#) to view PDF high resolution map.

[Click here](#) to access Council's interactive mapping service for the draft Townsville City Council Planning Scheme.

### Environmentally sustainable future Strategic Framework Map SFM - 003

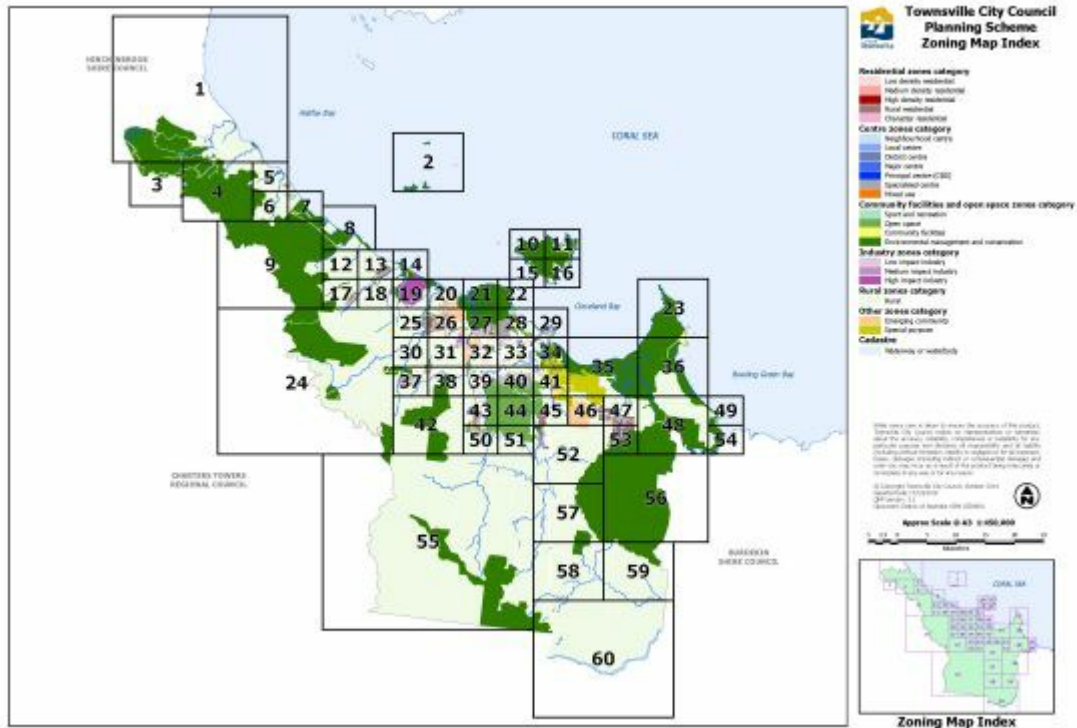


[Click here](#) to view PDF high resolution map.

[Click here](#) to access Council's interactive mapping service for the draft Townsville City Council Planning Scheme.

### Sustaining economic growth Strategic Framework Map SFM-004

## SC2.3 Zone maps



[Click here](#) to view PDF high resolution map.

[Click here](#) to access Council's interactive mapping service for the Townsville City Plan.

### Townsville City Council planning scheme zoning map index

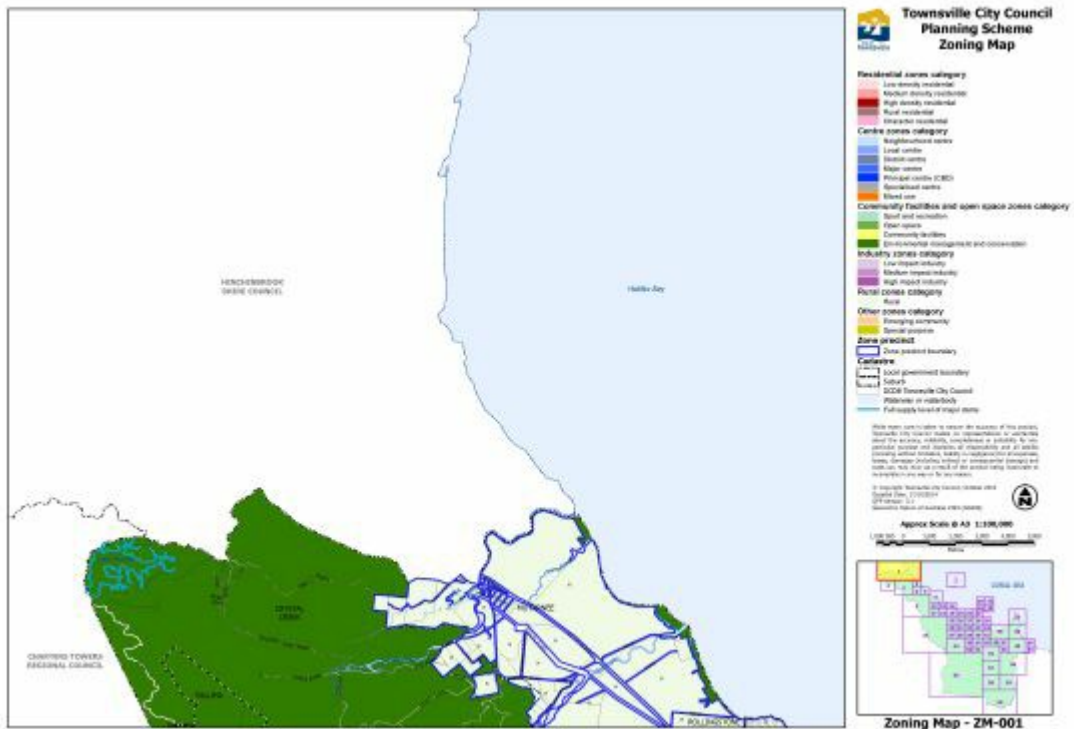
PRECINCT AND SUB-PRECINCT LEGEND				
Precinct Code	Precinct	Sub-Precinct Code	Sub-Precinct	Zone Category
A	Townsville Airport			Specialised centre
AC	Arcadia Central			Mixed use
ADC	Annandale district centre			District centre
AMC	Aitkenvale major centre	ACC	Aitkenvale centre core	Major centre
AMC	Aitkenvale major centre	ACF	Aitkenvale centre frame	Major centre
AMD	Aitkenvale medium density			Medium density residential
AV	Aitkenvale village			Medium density residential
B	Breakwater			Mixed use
BBGC	Balgal Beach golf course			Sport and recreation
BRM	Bayswater Road medical			Specialised centre
C	Cungulla			Rural
CA	Civic and administration			Principal centre
CD	Cluden			Sport and recreation
CBDG	CBD gateway			Mixed use
CS	Churchill Street			Character residential

<b>CTR</b>	Charters Towers Road business			Mixed use
<b>D</b>	Domain Central			Specialised centre
<b>DDC</b>	Deeragun district centre			District centre
<b>DHHC</b>	1960s Defence Housing and 1960s Housing Commission			Character residential
<b>FRM</b>	Fulham Road medical			Specialised centre
<b>FS</b>	French Street			Character residential
<b>FSE</b>	Flinders Street East			Principal centre
<b>FSR</b>	Flinders Street retail			Principal centre
<b>FSW</b>	Flinders Street West			High density residential
<b>G</b>	Grazing			Rural
<b>GQ</b>	Grand Queenslanders			Character residential
<b>H</b>	Horticulture			Rural
<b>HPMC</b>	Hyde Park major centre			Major centre
<b>HPMD</b>	Hyde Park medium density			Medium density residential
<b>IAG</b>	Interwar to 1950s Asymmetrical Gables			Character residential
<b>IDC</b>	Idalia district centre			District centre
<b>IGQB</b>	Interwar Gables and Queensland Bungalows			Character residential
<b>J</b>	Jensen			Rural
<b>JCUTH</b>	James Cook University Townsville Hospital			Specialised centre
<b>KR</b>	Kings Road			Mixed use
<b>KRM D</b>	Kings Road medium density			Medium density residential
<b>KSQ</b>	King Street quarter			Mixed use
<b>KT</b>	Kirwan Traders			Mixed use
<b>LB</b>	Lavarack Barracks			Specialised centre
<b>MF</b>	Mixed farming			Rural
<b>M FP</b>	Mixed 1950s			Character residential
<b>MIMD</b>	Magnetic Island medium density			Medium density residential
<b>MIV</b>	Magnetic Island villages	<b>HB</b>	Horseshoe Bay	Mixed use
<b>MIV</b>	Magnetic Island villages	<b>N B</b>	Nelly Bay	Mixed use
<b>MIV</b>	Magnetic Island villages	<b>PB</b>	Picnic Bay	Mixed use
<b>MS</b>	Marlow Street			Low density residential
<b>NBG</b>	Nelly Bay gateway			Mixed use
<b>NBI</b>	Nelly Bay low impact industry			Low impact industry
<b>NBT</b>	Nelly Bay tourist			Medium density residential
<b>NW</b>	North Ward local centre			Local centre
<b>NWG</b>	North Ward gateway			Medium density residential



<b>N WMD</b>	North Ward medium density			Medium density residential
<b>N WV</b>	North Ward villages			Medium density residential
<b>PB</b>	Picnic Bay			Medium density residential
<b>PBCF</b>	Picnic Bay community facilities			Community facilities
<b>PS</b>	Palmer Street			High density residential
<b>PSP</b>	Park Street			Character residential
<b>PT</b>	Port of Townsville			Specialised centre
<b>PWE</b>	1950s Post War Expansion			Character residential
<b>Q</b>	Queenslanders			Character residential
<b>R</b>	Riverway			Open space
<b>RDC</b>	Rasmussen district centre			District centre
<b>RE</b>	Railway Estate			High density residential
<b>RMII</b>	Roseneath medium impact industry			Medium impact industry
<b>RP</b>	Rossiter Park			Medium density residential
<b>RRRC</b>	Ross River Road corridor			Low density residential
<b>RSLC</b>	Rising Sun local centre			Local centre
<b>S</b>	The Strand			Medium density residential
<b>ST</b>	Stables			Low density residential
<b>STP</b>	South Townsville			Character residential
<b>STRD</b>	South Townsville railyards and Dean Park			Mixed use
<b>TCMC</b>	Thuringowa Central major centre	<b>TCS</b>	Thuringowa centre support	Major centre
<b>TCMC</b>	Thuringowa Central major centre	<b>TD</b>	Thuringowa Drive	Major centre
<b>TCMC</b>	Thuringowa Central major centre	<b>TTCH</b>	Thuringowa town centre heart	Major centre
<b>TCMC</b>	Thuringowa Central major centre	<b>W</b>	Willows	Major centre
<b>TE</b>	Thuringowa East			Medium density residential
<b>TS</b>	Thuringowa South			Medium density residential
<b>WC</b>	Workers Cottages			Character residential
<b>WLS</b>	Wills Street			Medium Density Residential
<b>WS</b>	Wotton Street			Mixed use

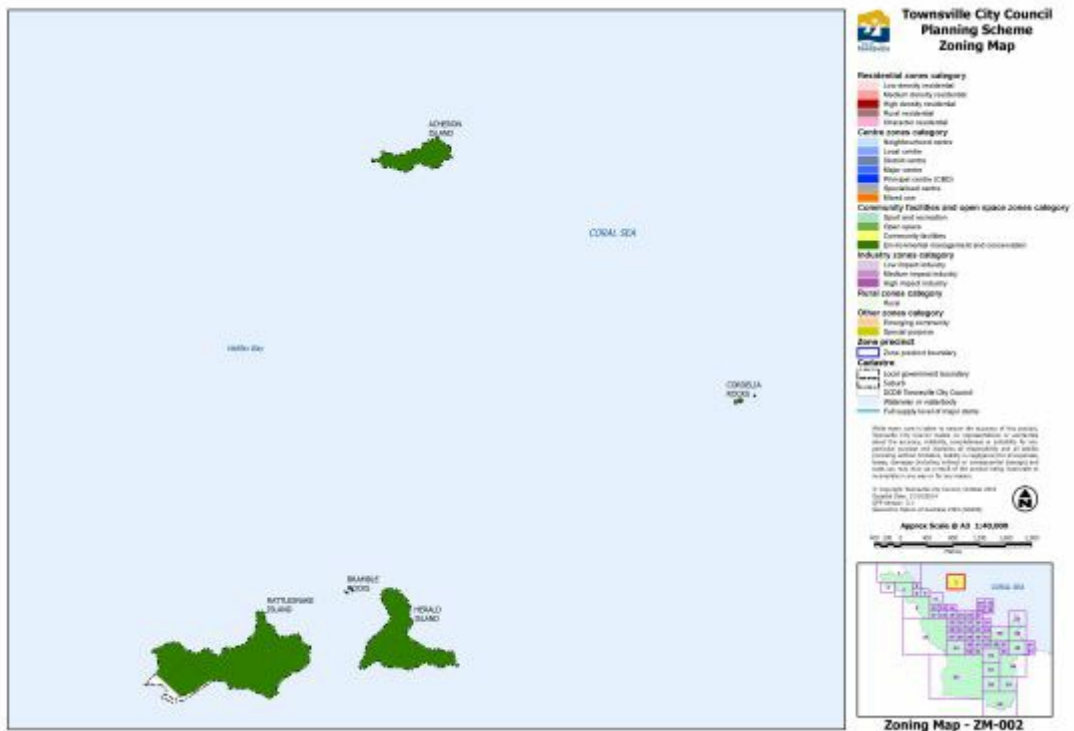
[Click here](#) to view PDF high resolution image.



[Click here](#) to view PDF high resolution map.

[Click here](#) to access Council's interactive mapping service for the Townsville City Plan.

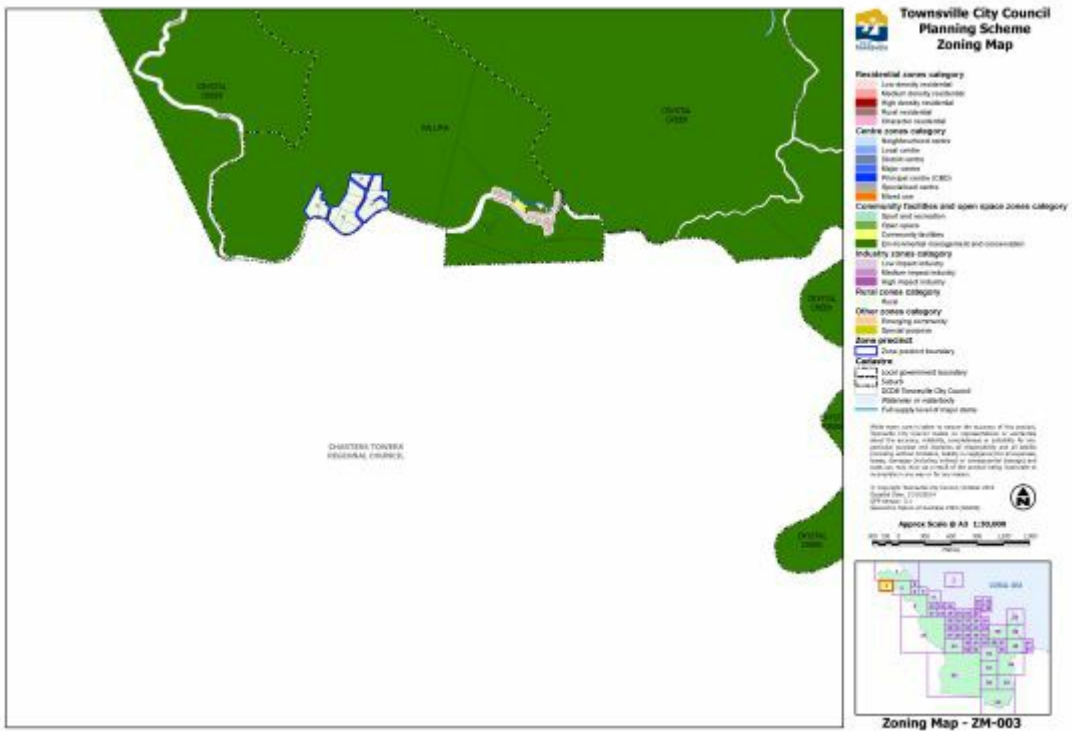
### Zoning Map ZM-001



[Click here](#) to view PDF high resolution map.

[Click here](#) to access Council's interactive mapping service for the Townsville City Plan.

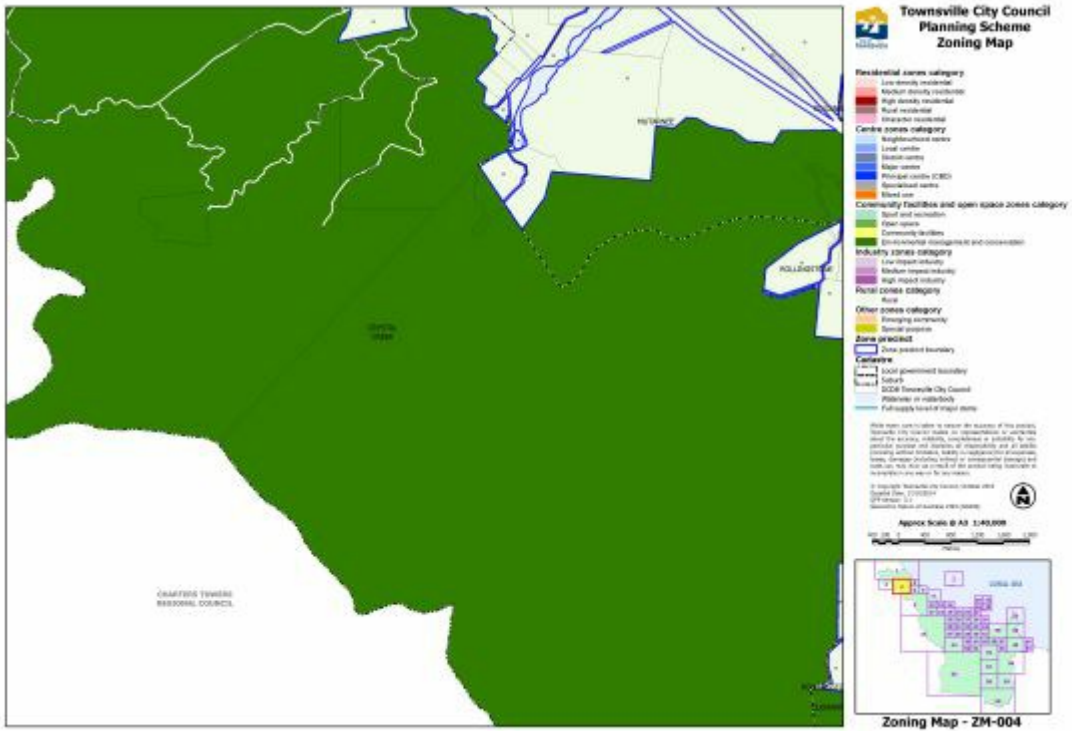
### Zoning Map ZM-002



[Click here](#) to view PDF high resolution map.

[Click here](#) to access Council's interactive mapping service for the Townsville City Plan.

### Zoning Map ZM-003



[Click here](#) to view PDF high resolution map.

[Click here](#) to access Council's interactive mapping service for the Townsville City Plan.

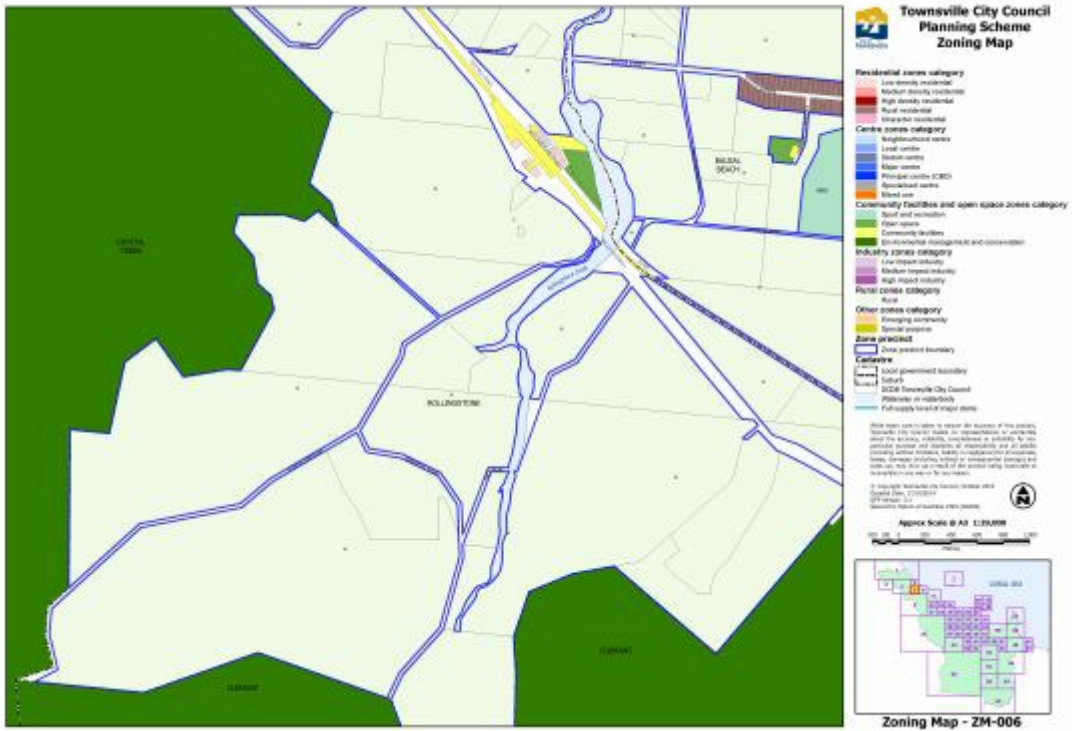
### Zoning Map ZM-004



[Click here](#) to view PDF high resolution map.

[Click here](#) to access Council's interactive mapping service for the Townsville City Plan.

### Zoning Map ZM-005



[Click here](#) to view PDF high resolution map.

[Click here](#) to access Council's interactive mapping service for the Townsville City Plan.

### Zoning Map ZM-006



[Click here](#) to view PDF high resolution map.

[Click here](#) to access Council's interactive mapping service for the Townsville City Plan.

### Zoning Map ZM-007



[Click here](#) to view PDF high resolution map.

[Click here](#) to access Council's interactive mapping service for the Townsville City Plan.

### Zoning Map ZM-008



[Click here](#) to view PDF high resolution map.

[Click here](#) to access Council's interactive mapping service for the draft Townsville City Plan.

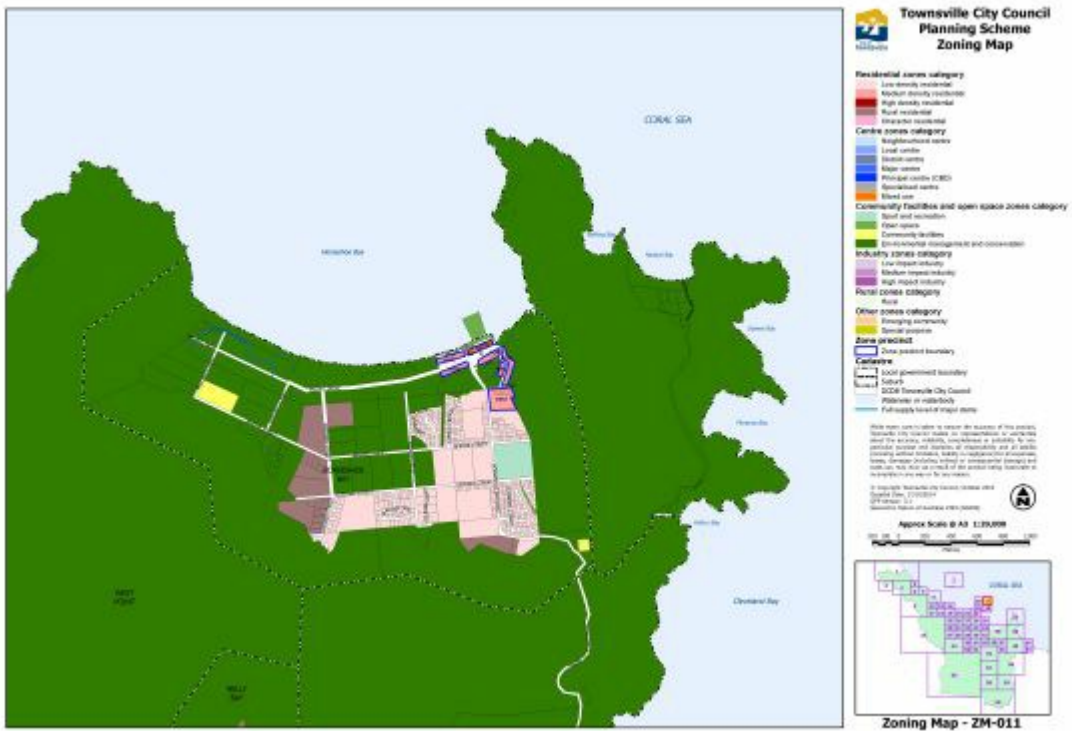
### Zoning Map ZM-009



[Click here](#) to view PDF high resolution map.

[Click here](#) to access Council's interactive mapping service for the Townsville City Plan.

### Zoning Map ZM-010



[Click here](#) to view PDF high resolution map.

[Click here](#) to access Council's interactive mapping service for the Townsville City Plan.

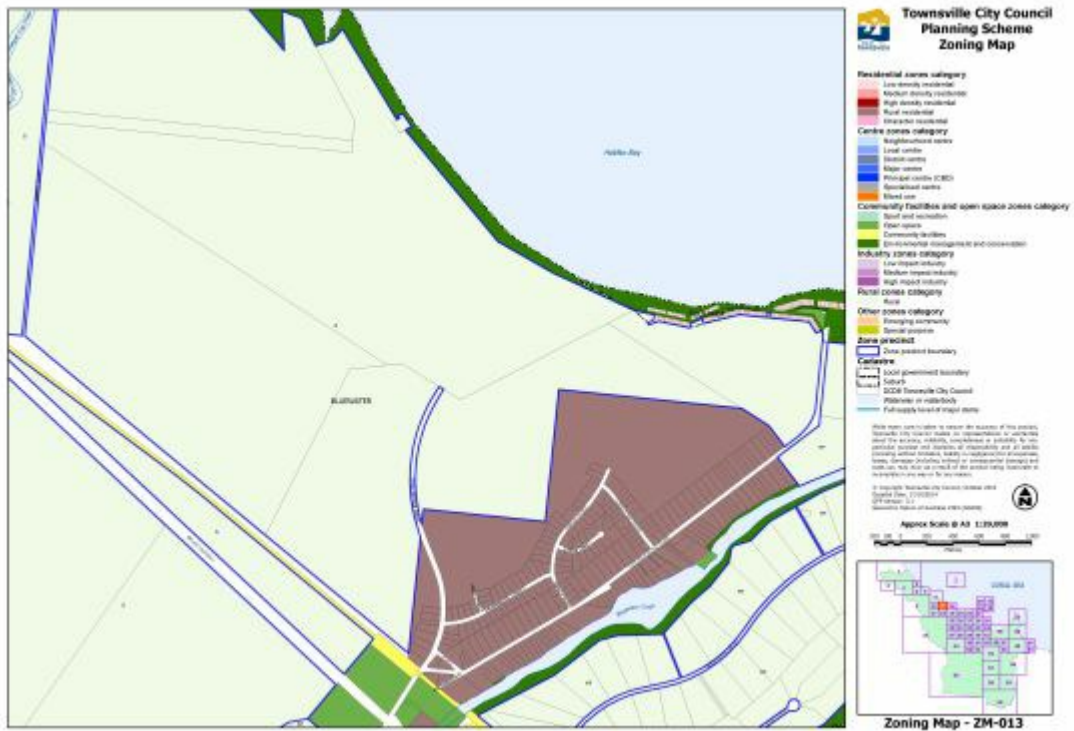
### Zoning Map ZM-011



[Click here](#) to view PDF high resolution map.

[Click here](#) to access Council's interactive mapping service for the Townsville City Plan.

### Zoning Map ZM-012



[Click here](#) to view PDF high resolution map.

[Click here](#) to access Council's interactive mapping service for the Townsville City Plan.

### Zoning Map ZM-013



[Click here](#) to view PDF high resolution map.

[Click here](#) to access Council's interactive mapping service for the Townsville City Plan.

### Zoning Map ZM-014

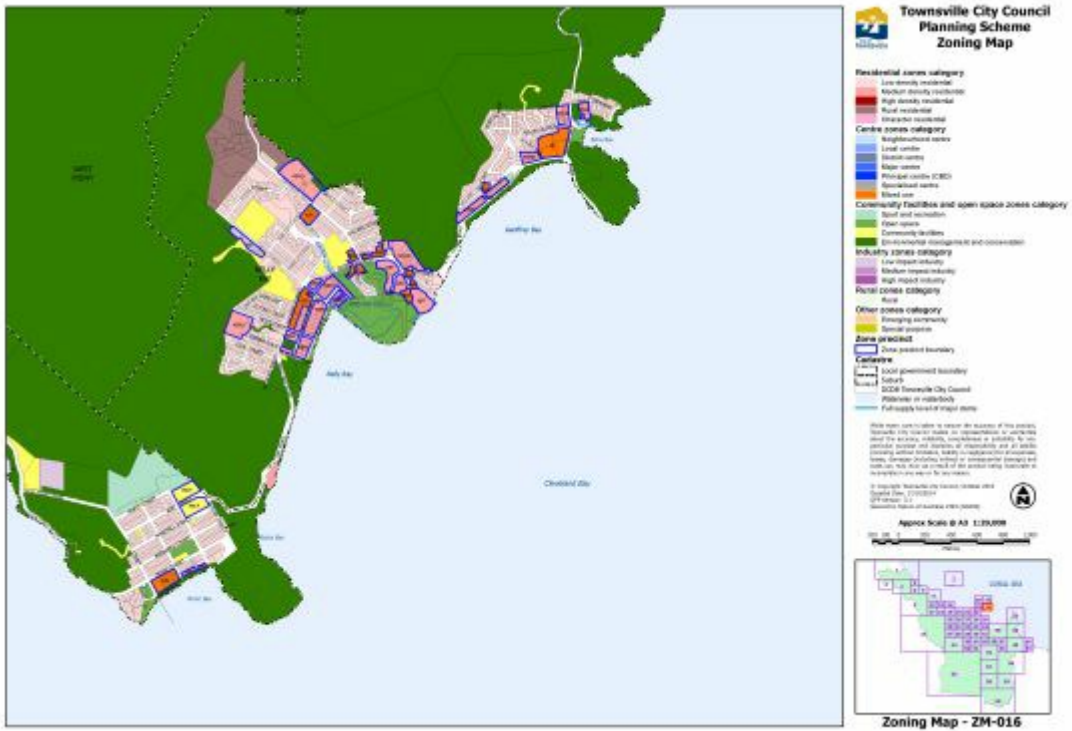




[Click here](#) to view PDF high resolution map.

[Click here](#) to access Council's interactive mapping service for the Townsville City Plan.

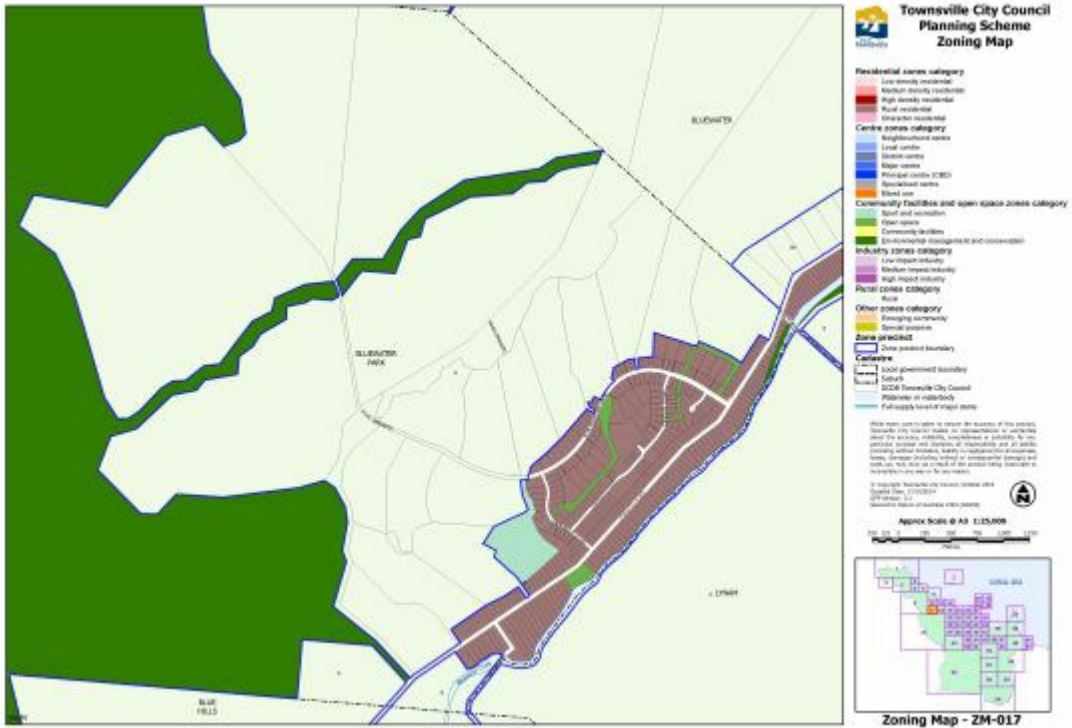
### Zoning Map ZM-015



[Click here](#) to view PDF high resolution map.

[Click here](#) to access Council's interactive mapping service for the Townsville City Plan.

### Zoning Map ZM-016



[Click here](#) to view PDF high resolution map.

[Click here](#) to access Council's interactive mapping service for the Townsville City Plan.

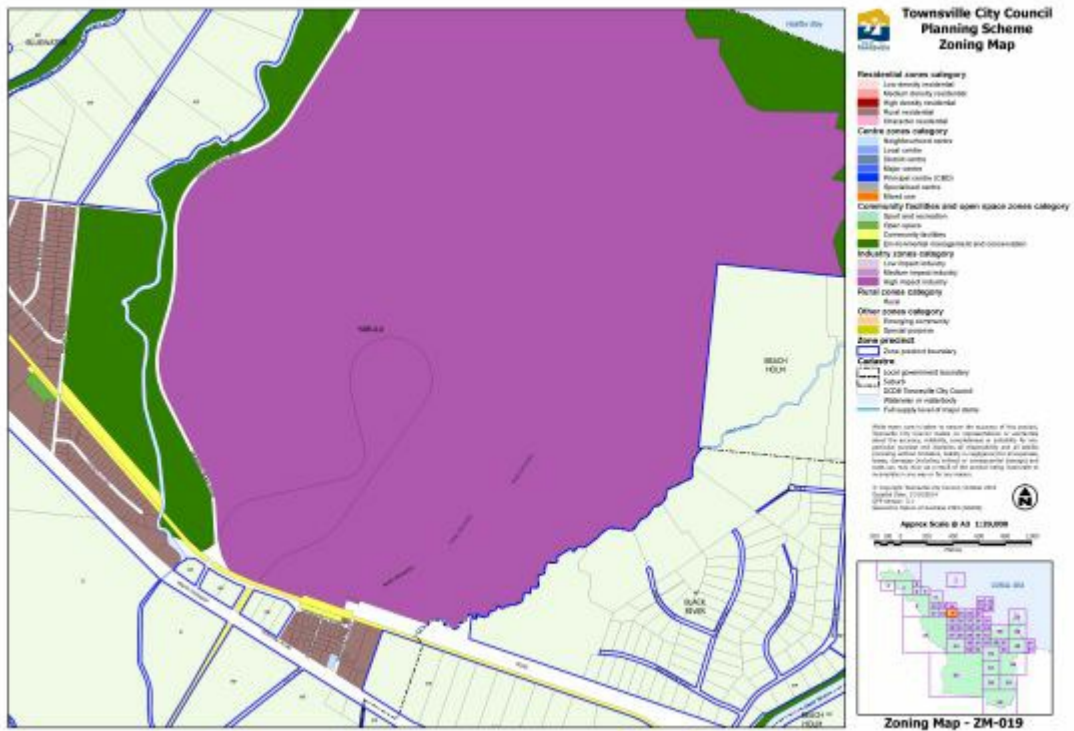
### Zoning Map ZM-017



[Click here](#) to view PDF high resolution map.

[Click here](#) to access Council's interactive mapping service for the Townsville City Plan.

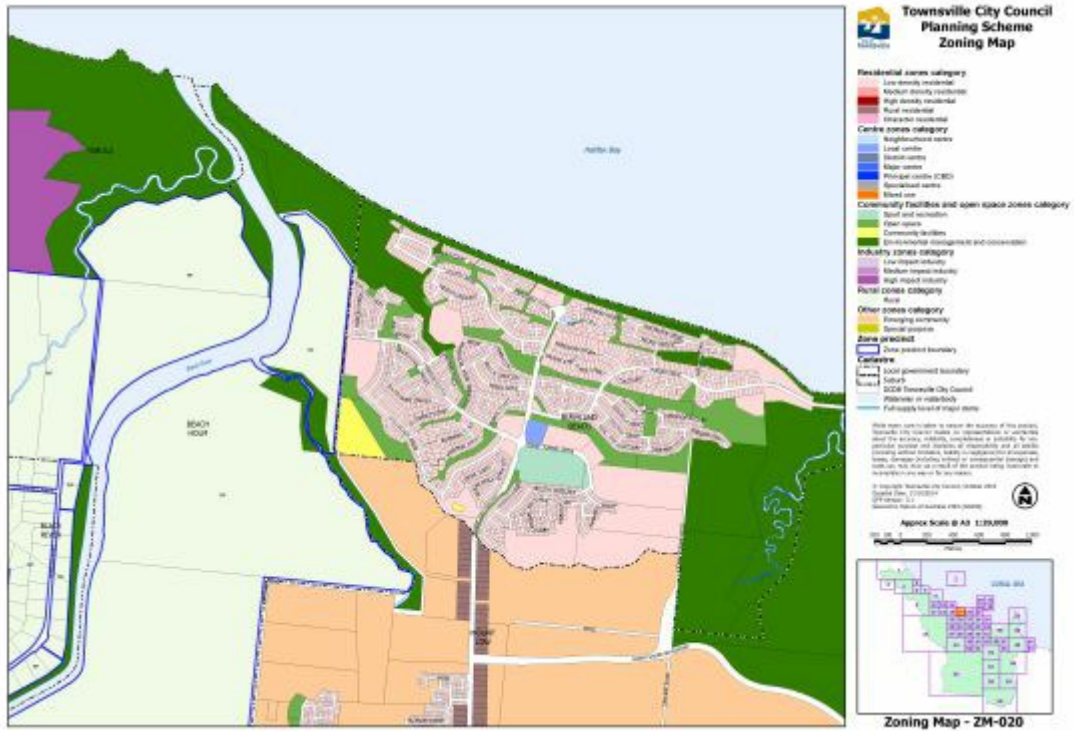
### Zoning Map ZM-018



[Click here](#) to view PDF high resolution map.

[Click here](#) to access Council's interactive mapping service for the Townsville City Plan.

### Zoning Map ZM-019



[Click here](#) to view PDF high resolution map.

[Click here](#) to access Council's interactive mapping service for the draft Townsville City Plan.

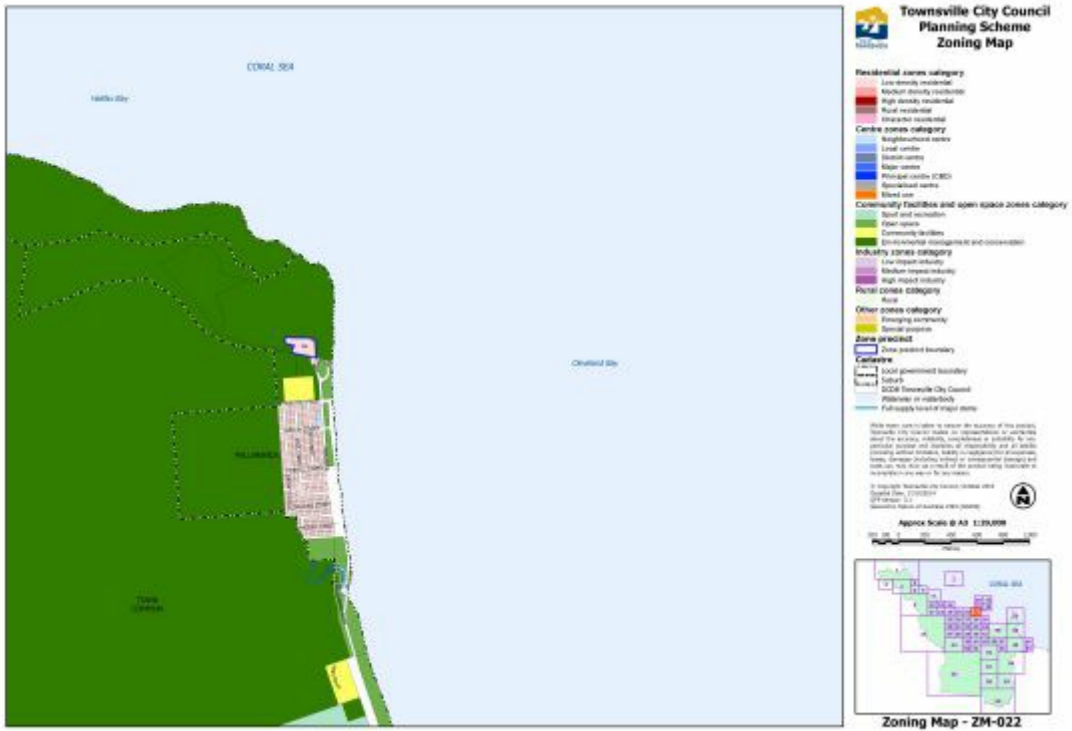
### Zoning Map ZM-020



[Click here](#) to view PDF high resolution map.

[Click here](#) to access Council's interactive mapping service for the Townsville City Plan.

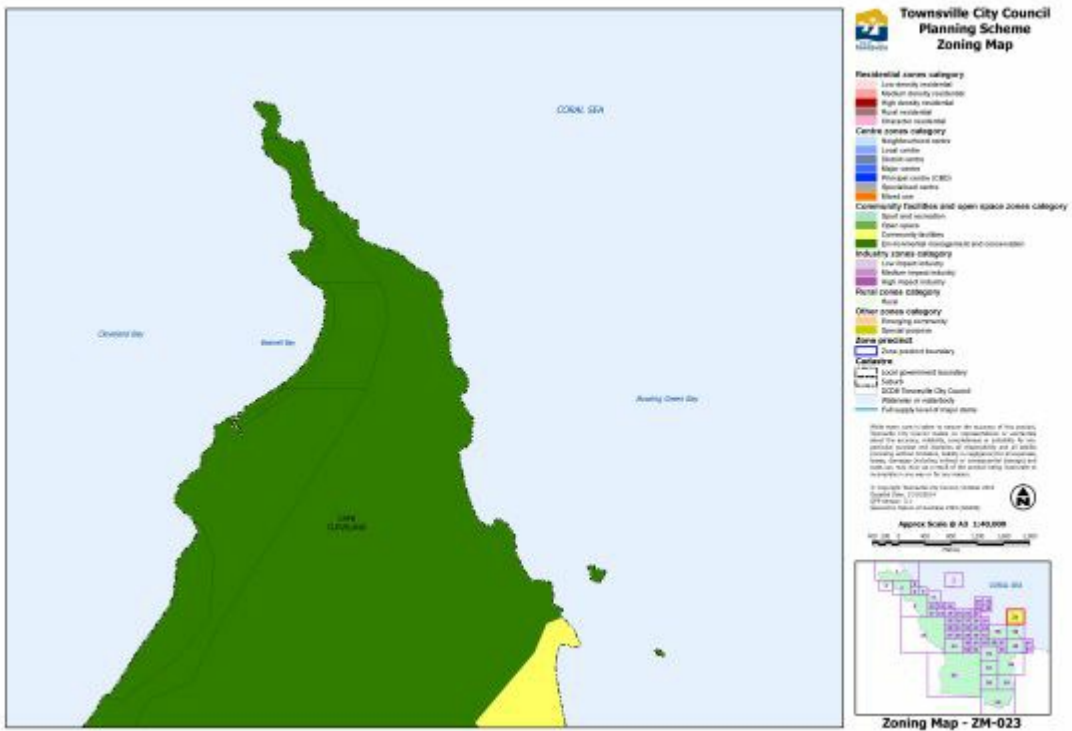
### Zoning Map ZM-021



[Click here](#) to view PDF high resolution map.

[Click here](#) to access Council's interactive mapping service for the Townsville City Plan.

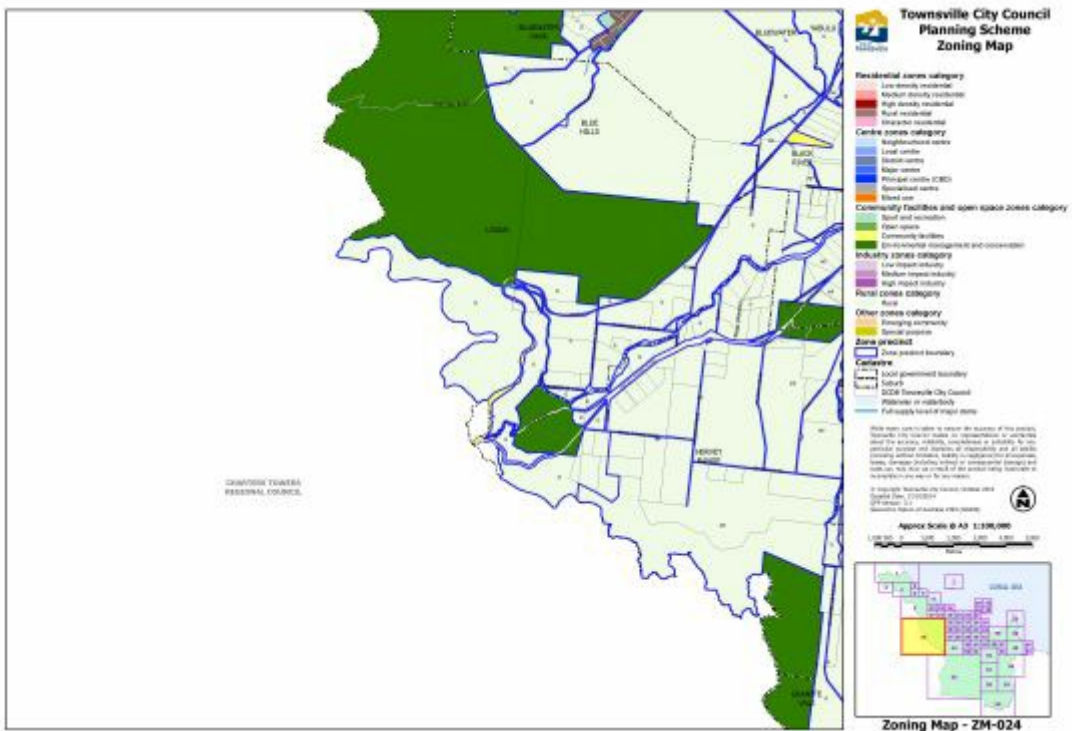
### Zoning Map ZM-022



[Click here](#) to view PDF high resolution map.

[Click here](#) to access Council's interactive mapping service for the Townsville City Plan.

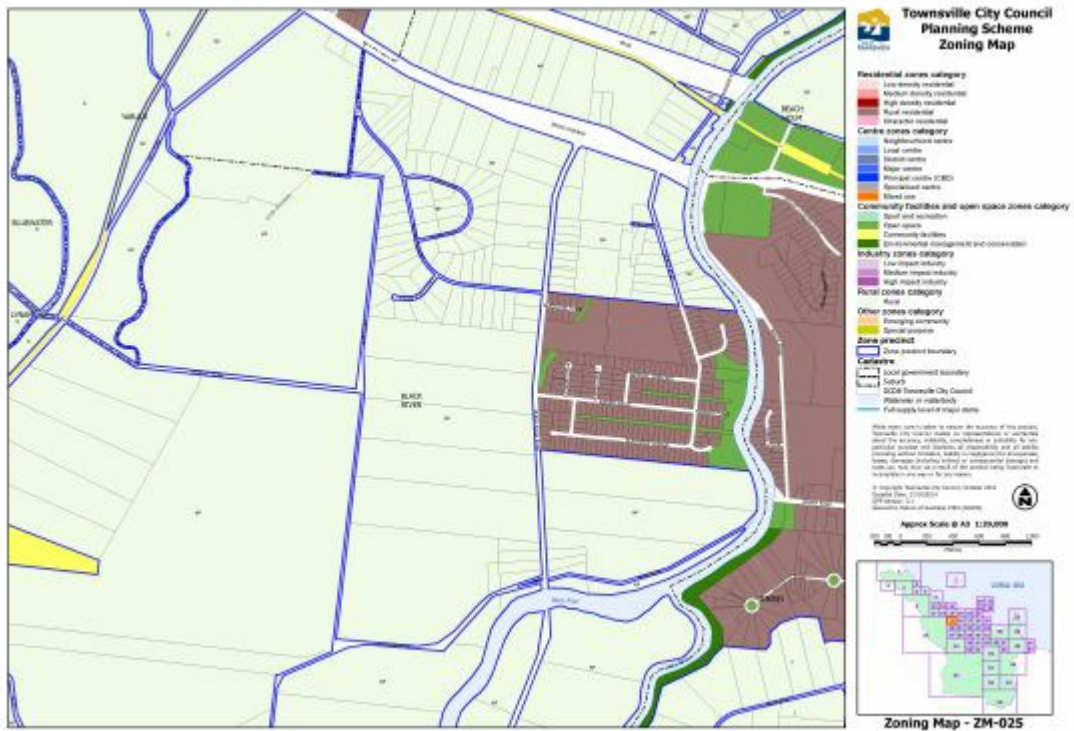
### Zoning Map ZM-023



[Click here](#) to view PDF high resolution map.

[Click here](#) to access Council's interactive mapping service for the Townsville City Plan.

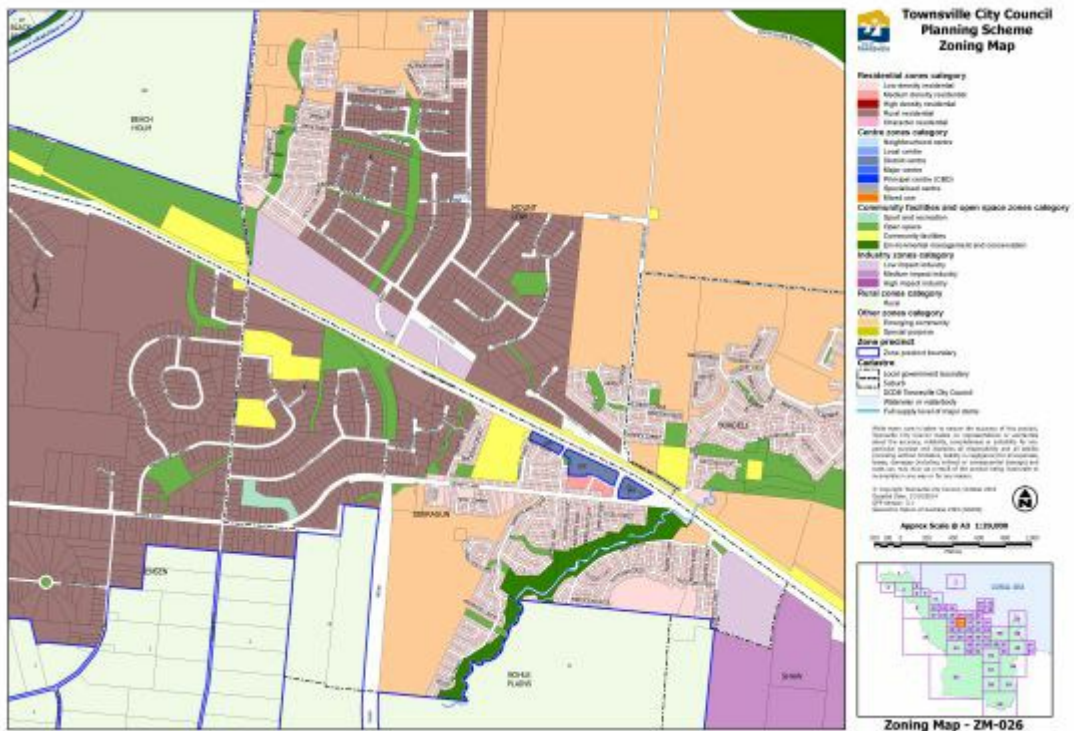
### Zoning Map ZM-024



[Click here](#) to view PDF high resolution map.

[Click here](#) to access Council's interactive mapping service for the Townsville City Plan.

### Zoning Map ZM-025



[Click here](#) to view PDF high resolution map.

[Click here](#) to access Council's interactive mapping service for the Townsville City Plan.

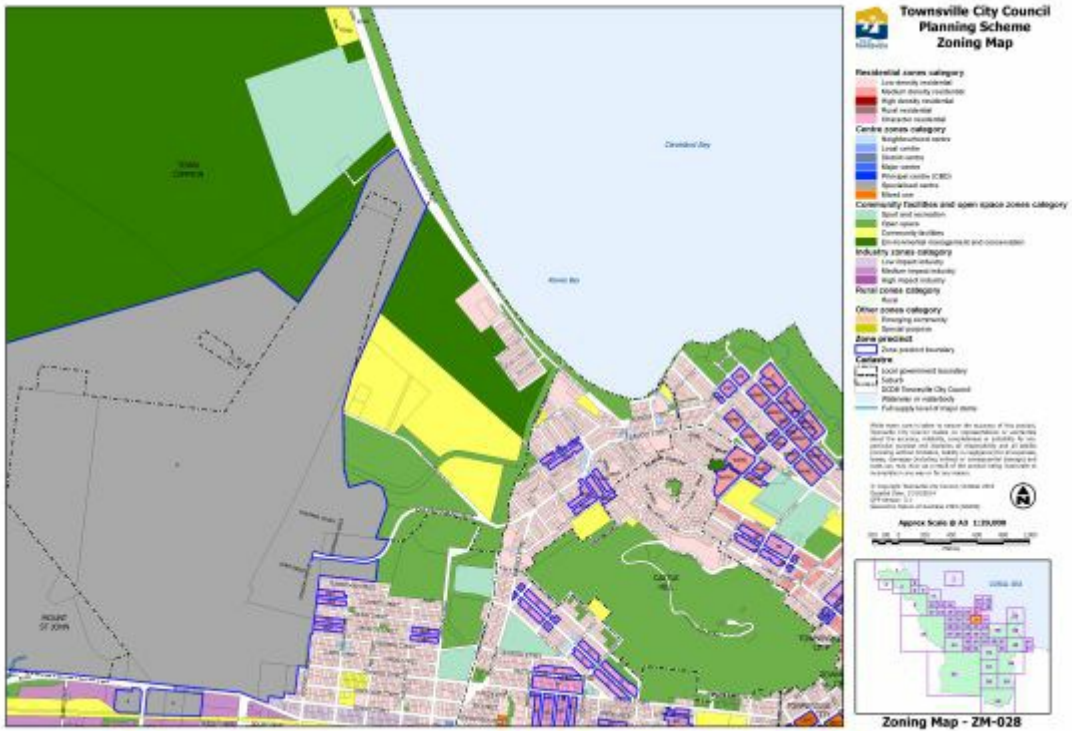
### Zoning Map ZM-026



[Click here](#) to view PDF high resolution map.

[Click here](#) to access Council's interactive mapping service for the Townsville City Plan.

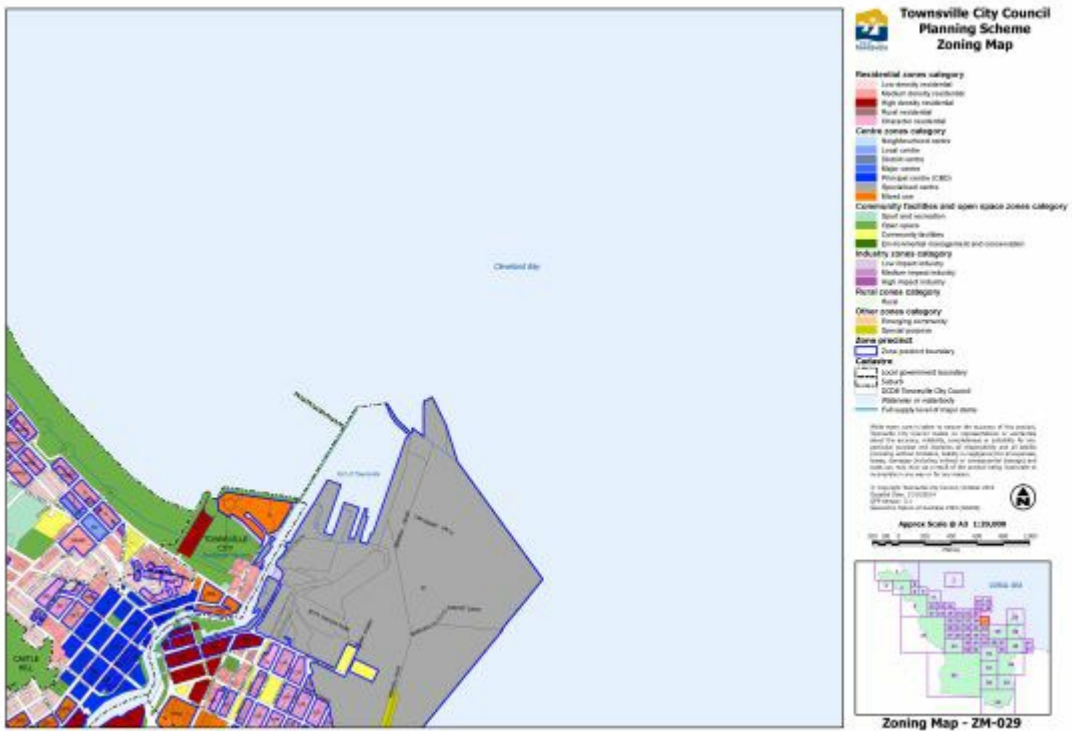
### Zoning Map ZM-027



[Click here](#) to view PDF high resolution map.

[Click here](#) to access Council's interactive mapping service for the Townsville City Plan.

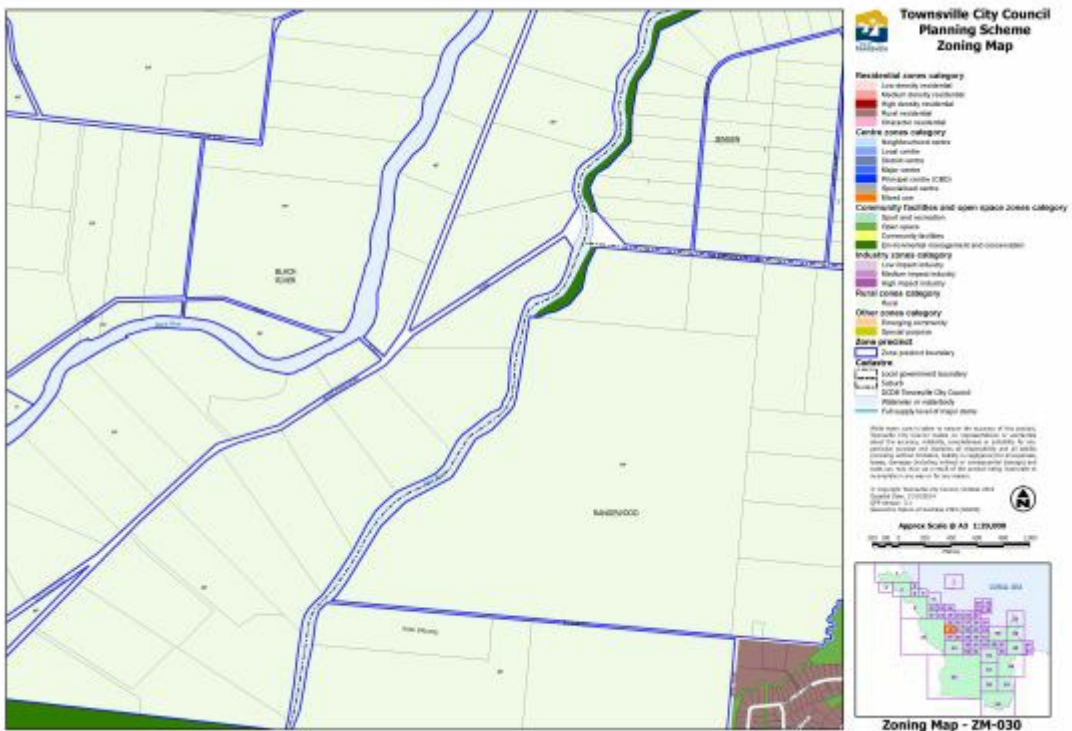
### Zoning Map ZM-028



[Click here](#) to view PDF high resolution map.

[Click here](#) to access Council's interactive mapping service for the Townsville City Plan.

### Zoning Map ZM-029

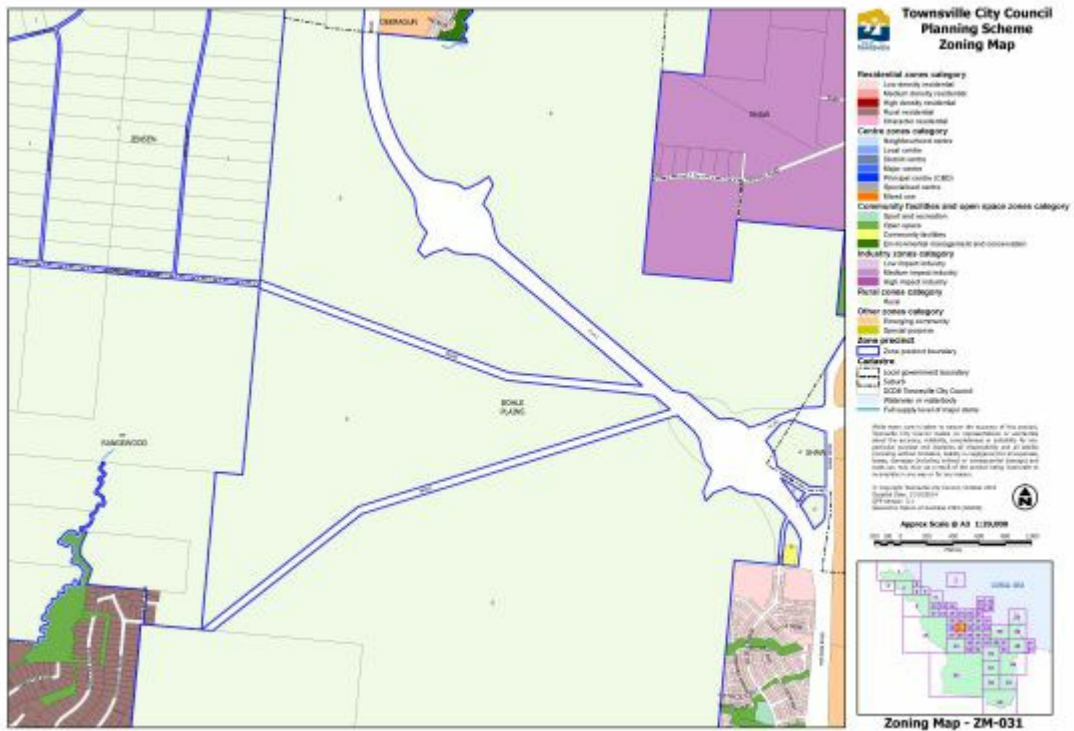


[Click here](#) to view PDF high resolution map.

[Click here](#) to access Council's interactive mapping service for the Townsville City Plan.

### Zoning Map ZM-030

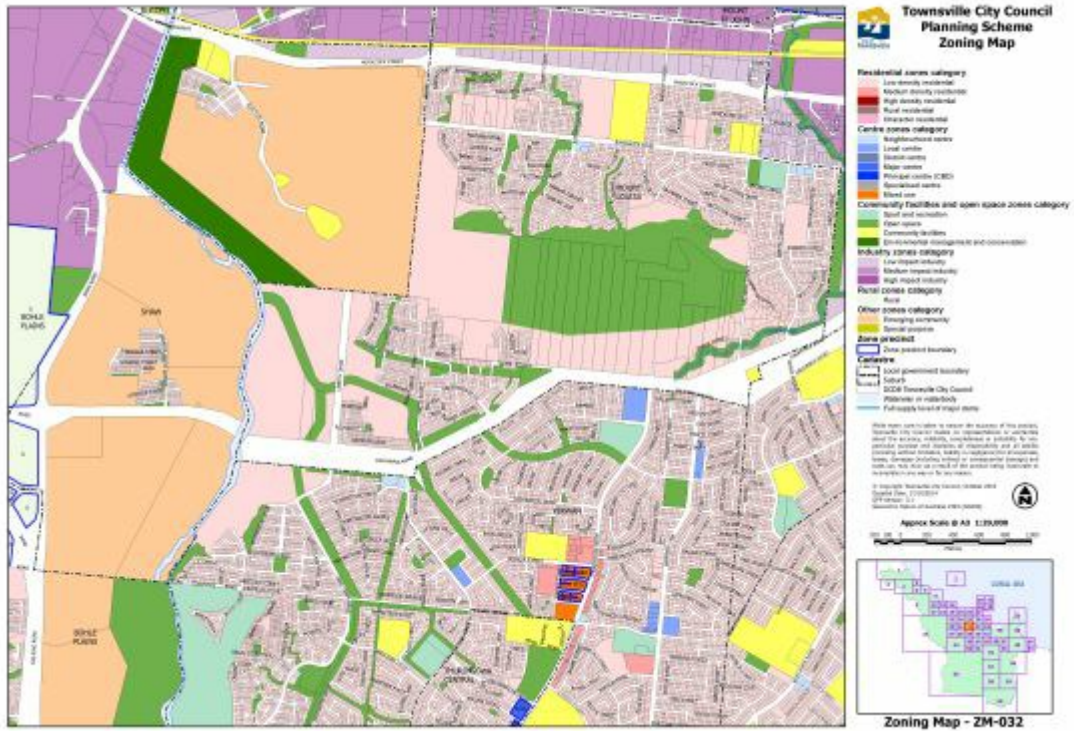




[Click here](#) to view PDF high resolution map.

[Click here](#) to access Council's interactive mapping service for the Townsville City Plan.

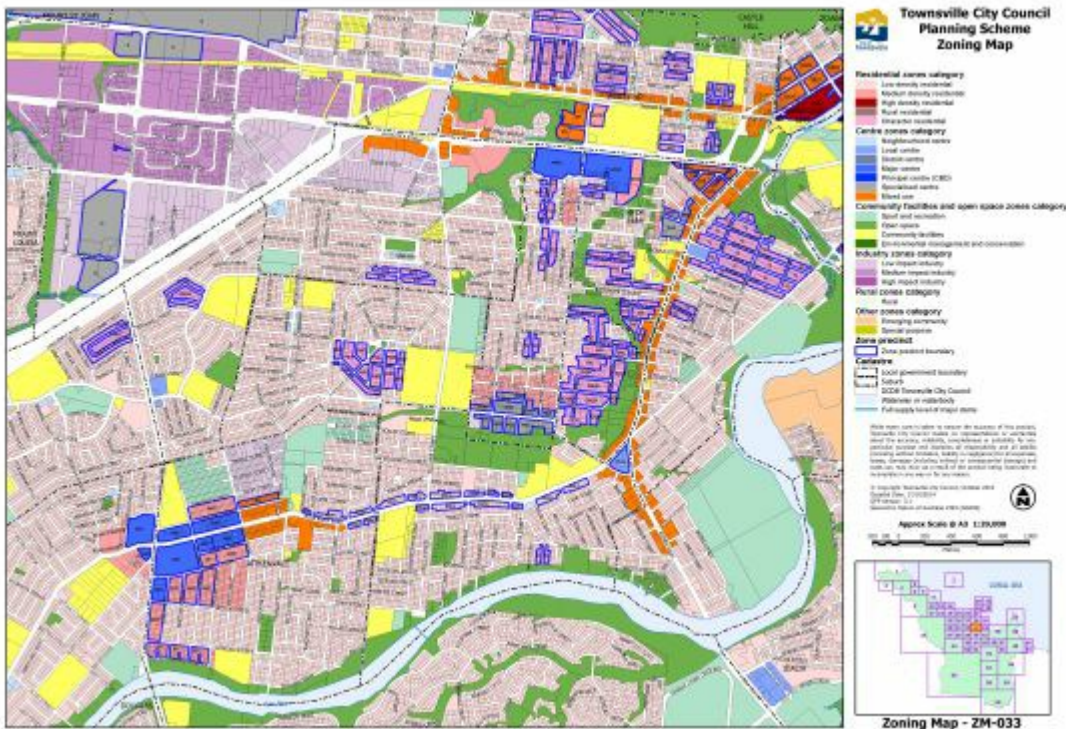
### Zoning Map ZM-031



[Click here](#) to view PDF high resolution map.

[Click here](#) to access Council's interactive mapping service for the Townsville City Plan.

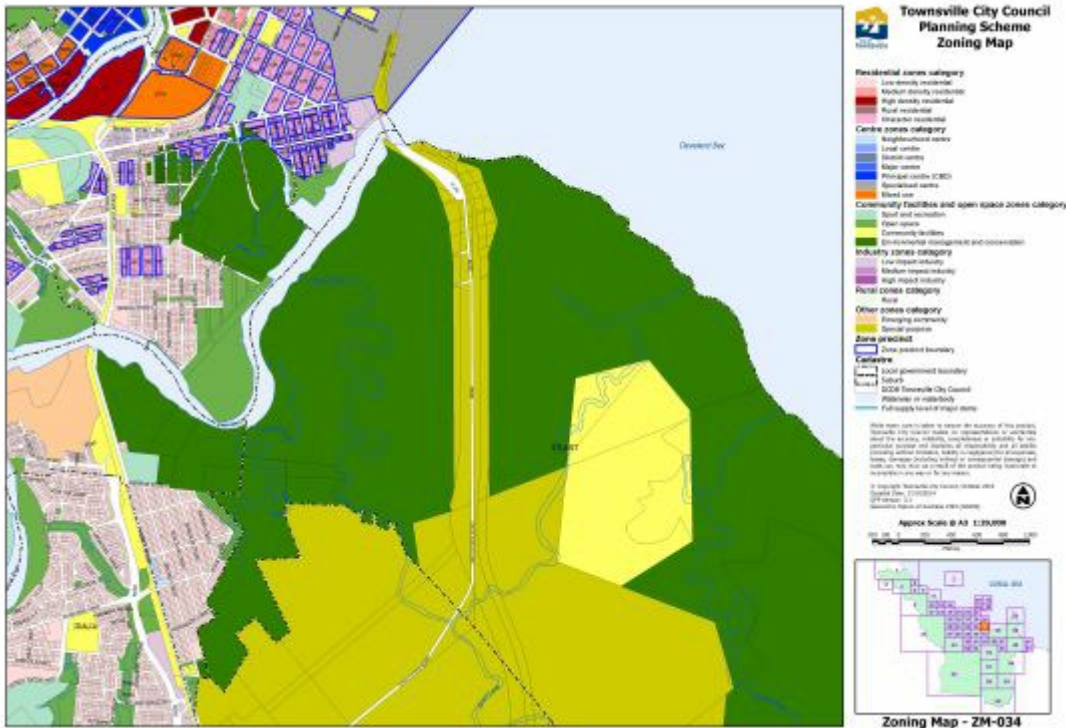
### Zoning Map ZM-032



[Click here](#) to view PDF high resolution map.

[Click here](#) to access Council's interactive mapping service for the Townsville City Plan.

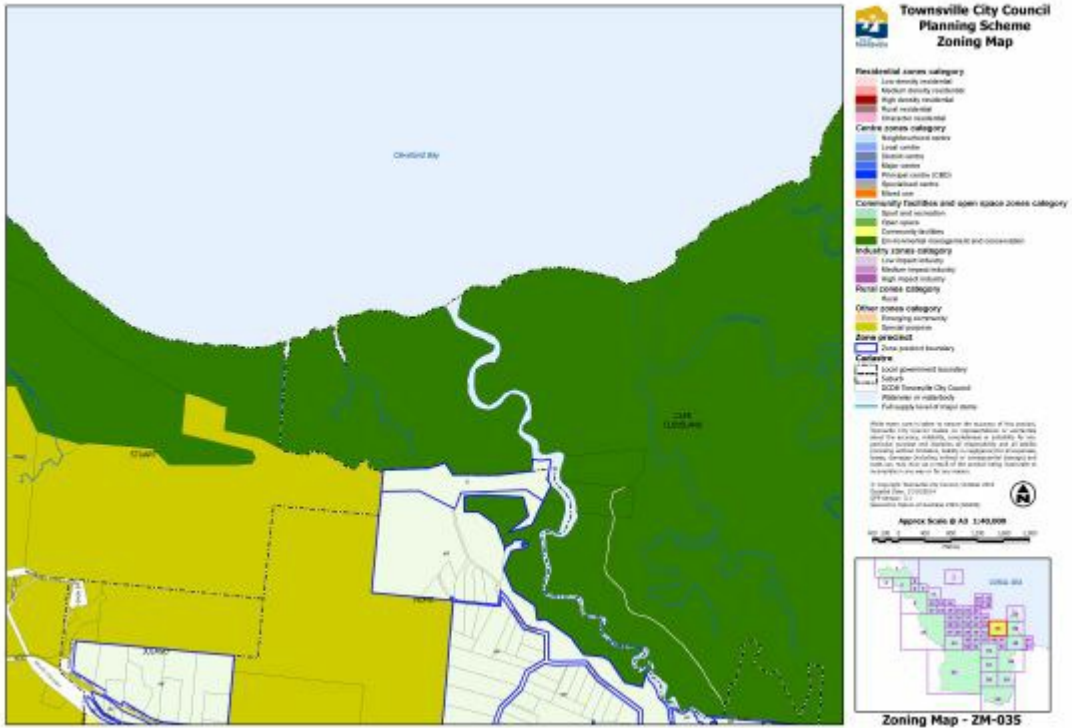
### Zoning Map ZM-033



[Click here](#) to view PDF high resolution map.

[Click here](#) to access Council's interactive mapping service for the Townsville City Plan.

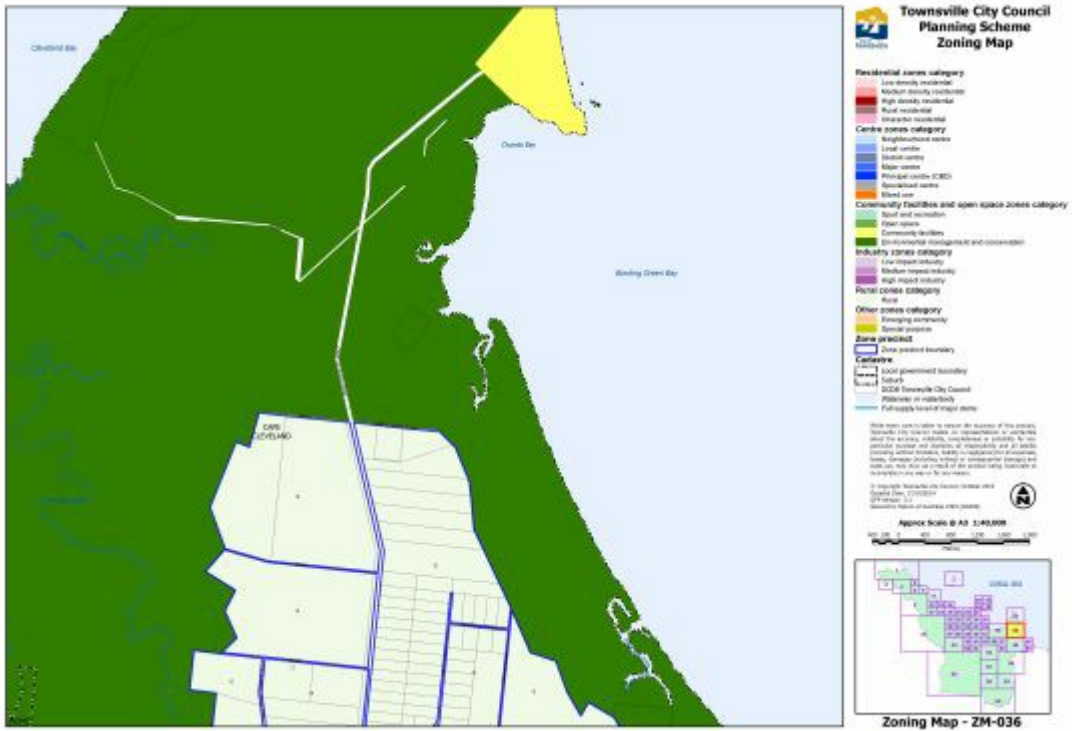
### Zoning Map ZM-034



[Click here](#) to view PDF high resolution map.

[Click here](#) to access Council's interactive mapping service for the Townsville City Plan.

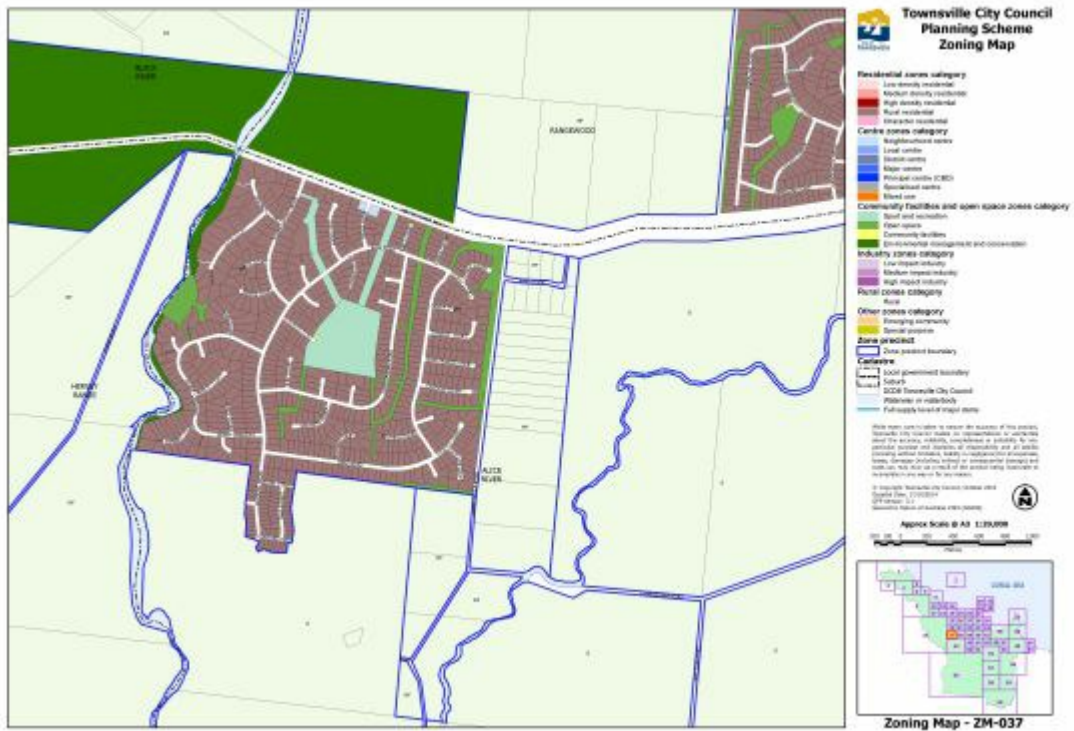
### Zoning Map ZM-035



[Click here](#) to view PDF high resolution map.

[Click here](#) to access Council's interactive mapping service for the Townsville City Plan.

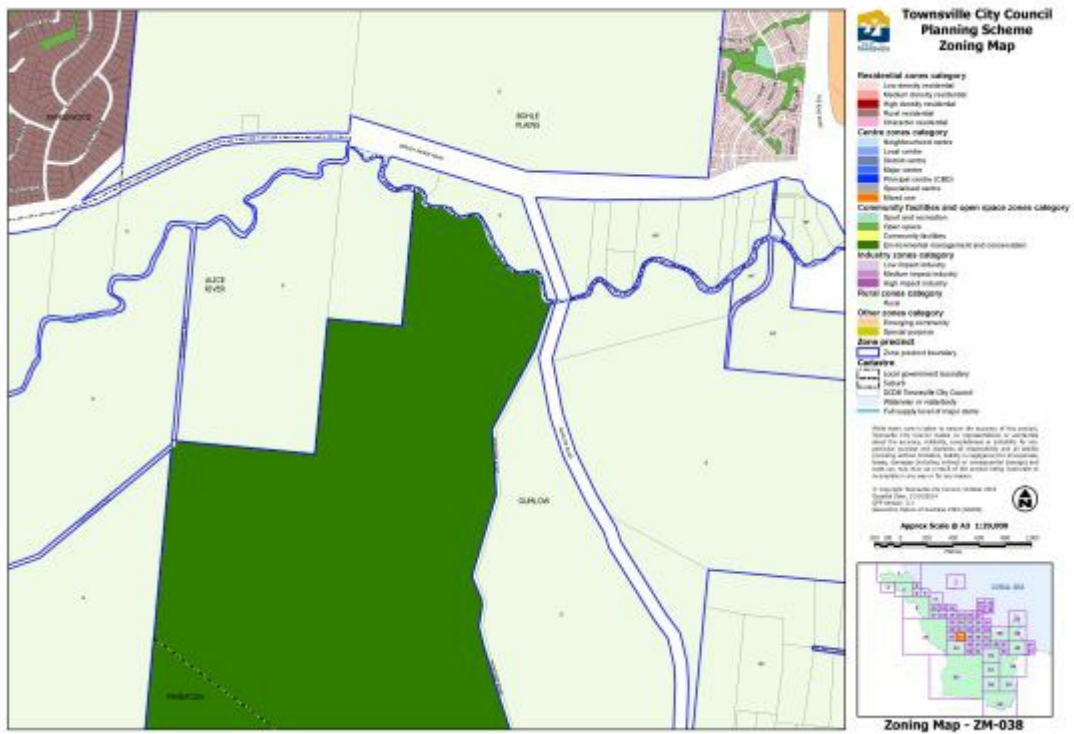
### Zoning Map ZM-036



[Click here](#) to view PDF high resolution map.

[Click here](#) to access Council's interactive mapping service for the Townsville City Plan.

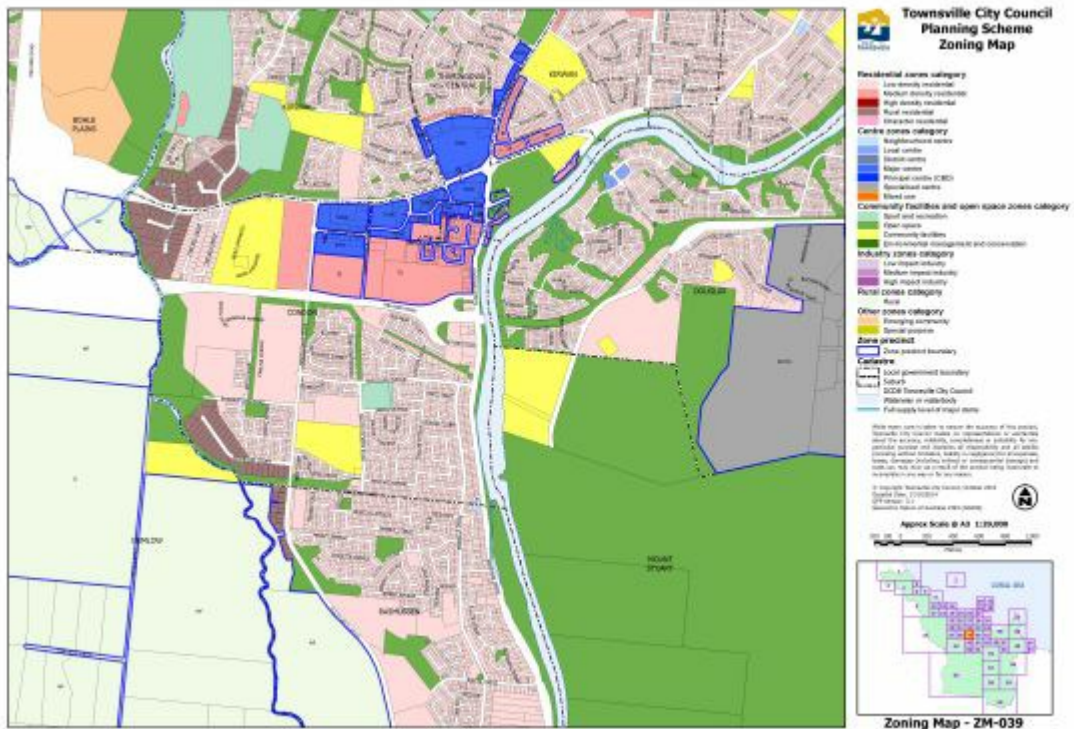
### Zoning Map ZM-037



[Click here](#) to view PDF high resolution map.

[Click here](#) to access Council's interactive mapping service for the Townsville City Plan.

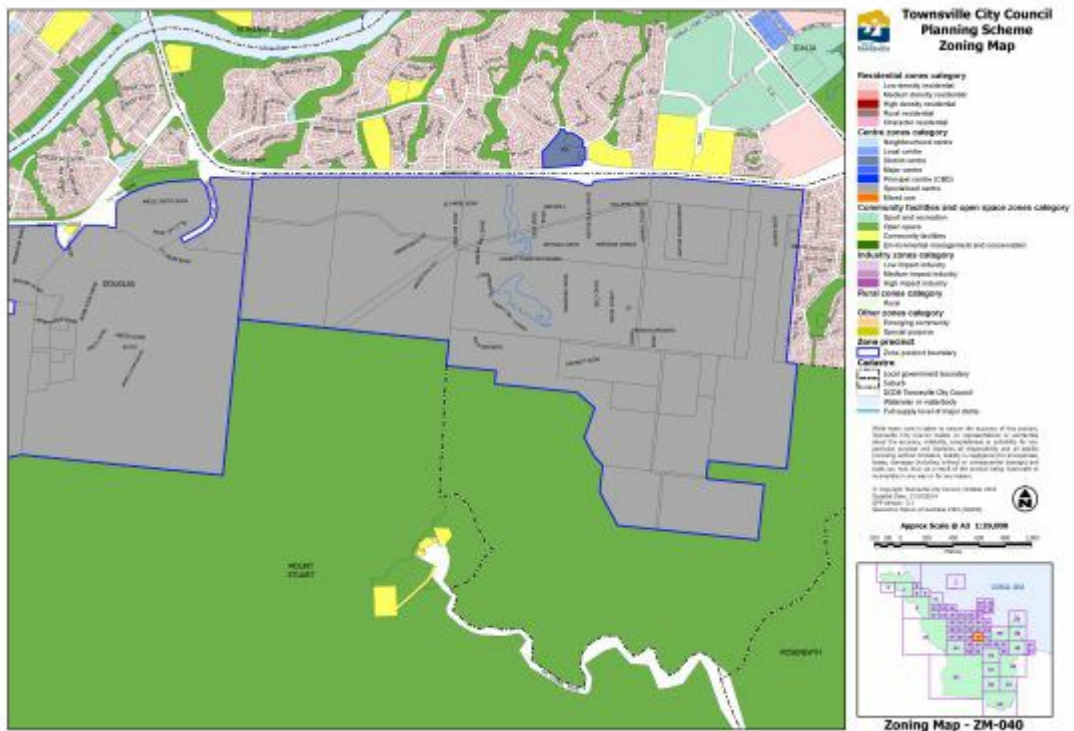
### Zoning Map ZM-038



[Click here](#) to view PDF high resolution map.

[Click here](#) to access Council's interactive mapping service for the Townsville City Plan.

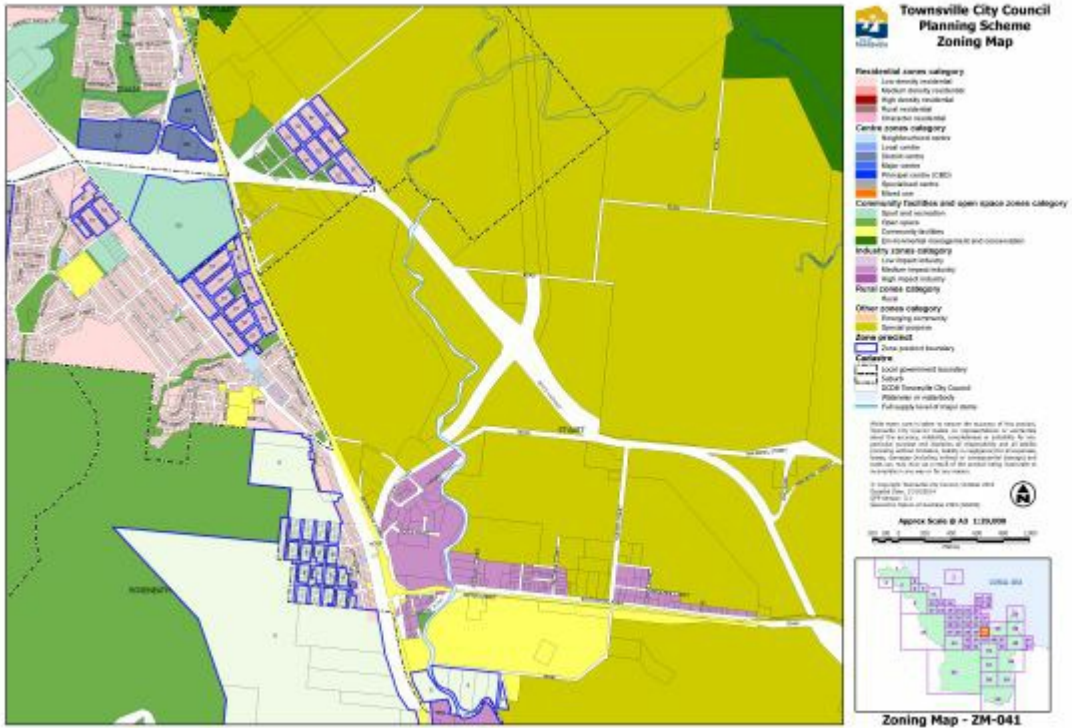
### Zoning Map ZM-039



[Click here](#) to view high resolution PDF.

[Click here](#) to access Council's interactive mapping service for the Townsville City Plan.

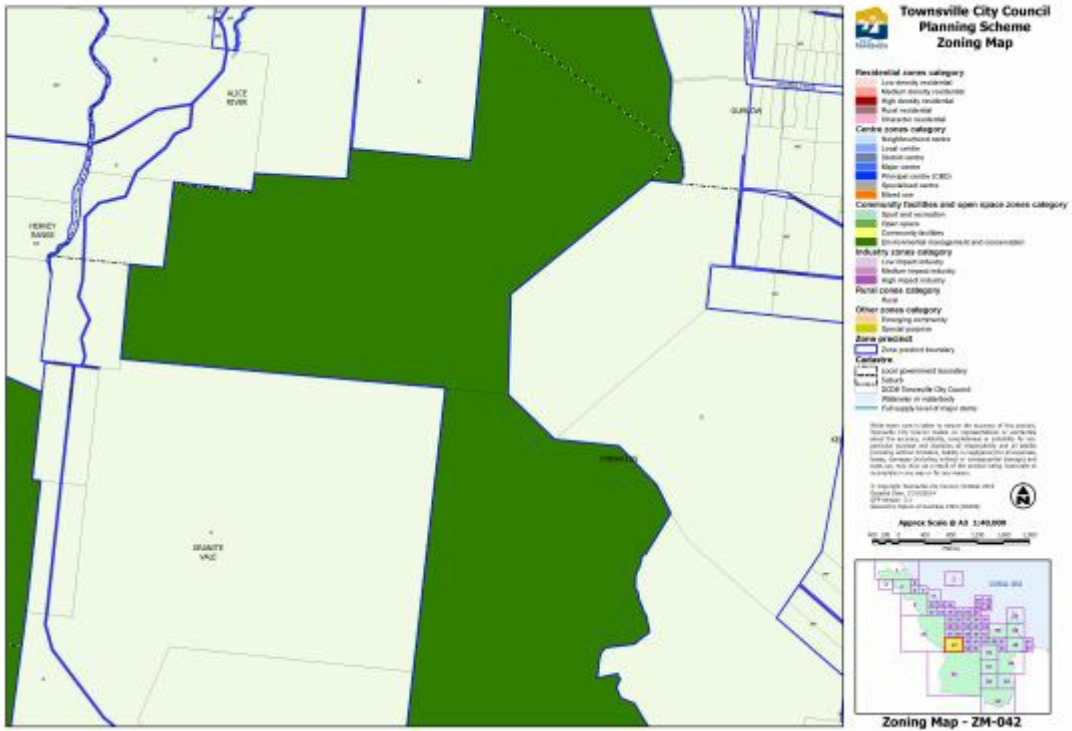
### Zoning Map ZM-040



[Click here](#) to view PDF high resolution map.

[Click here](#) to access Council's interactive mapping service for the Townsville City Plan.

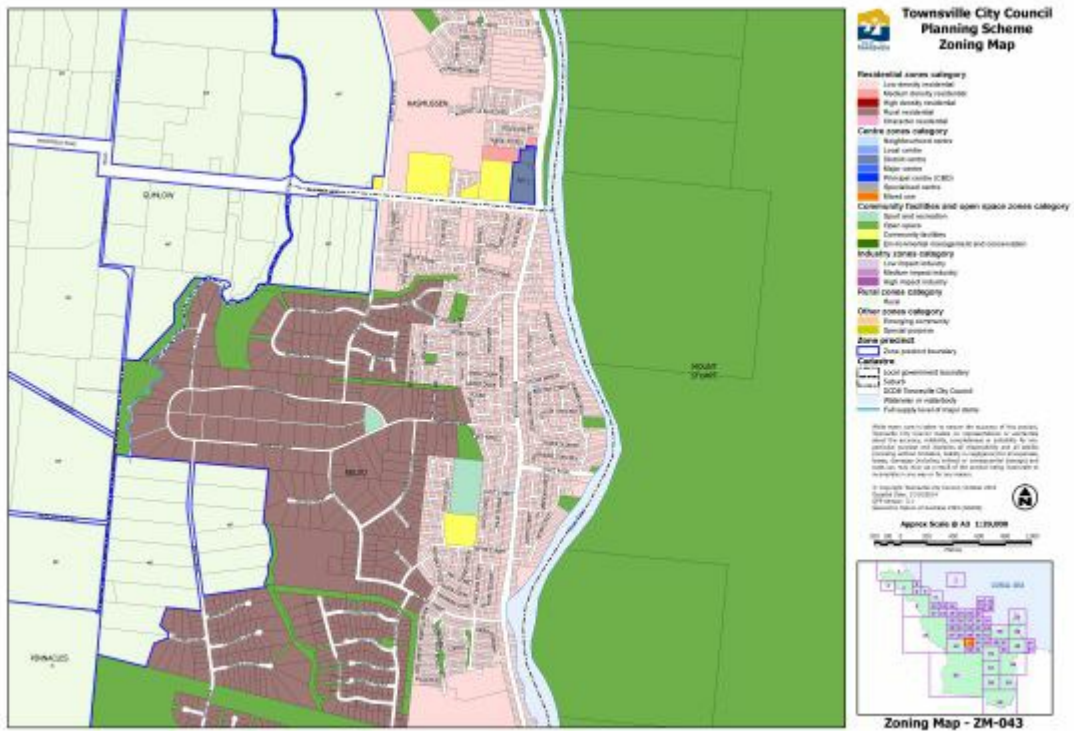
### Zoning Map ZM-041



[Click here](#) to view PDF high resolution map.

[Click here](#) to access Council's interactive mapping service for the Townsville City Plan.

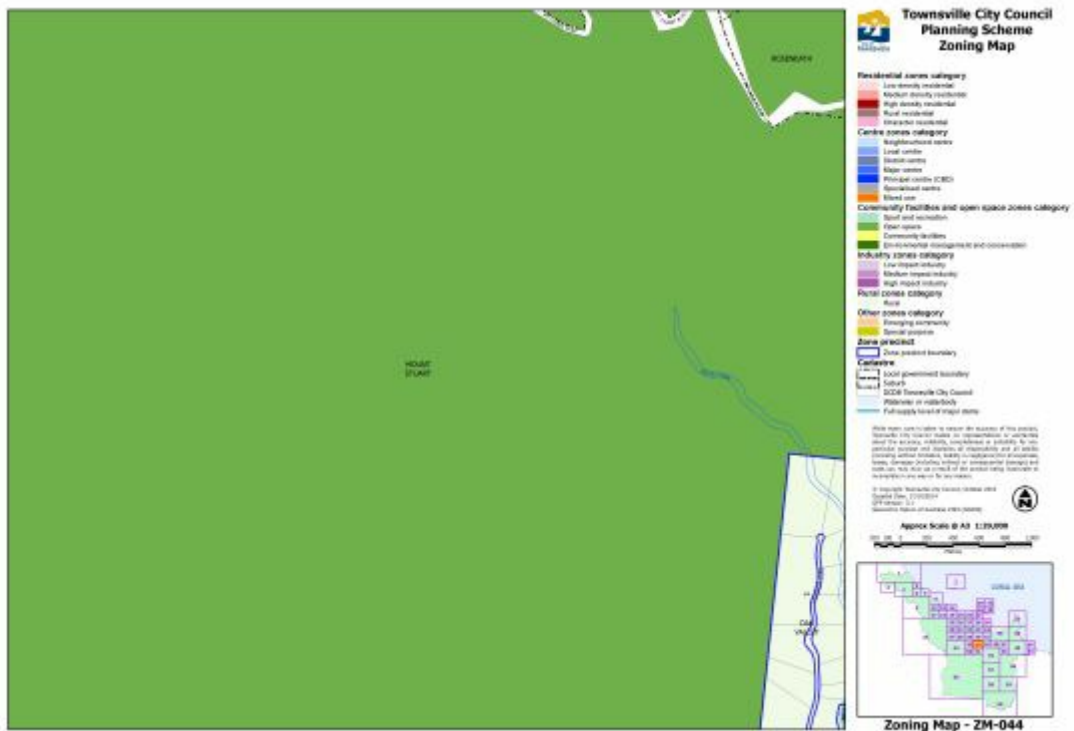
### Zoning Map ZM-042



[Click here](#) to view PDF high resolution map.

[Click here](#) to access Council's interactive mapping service for the Townsville City Plan.

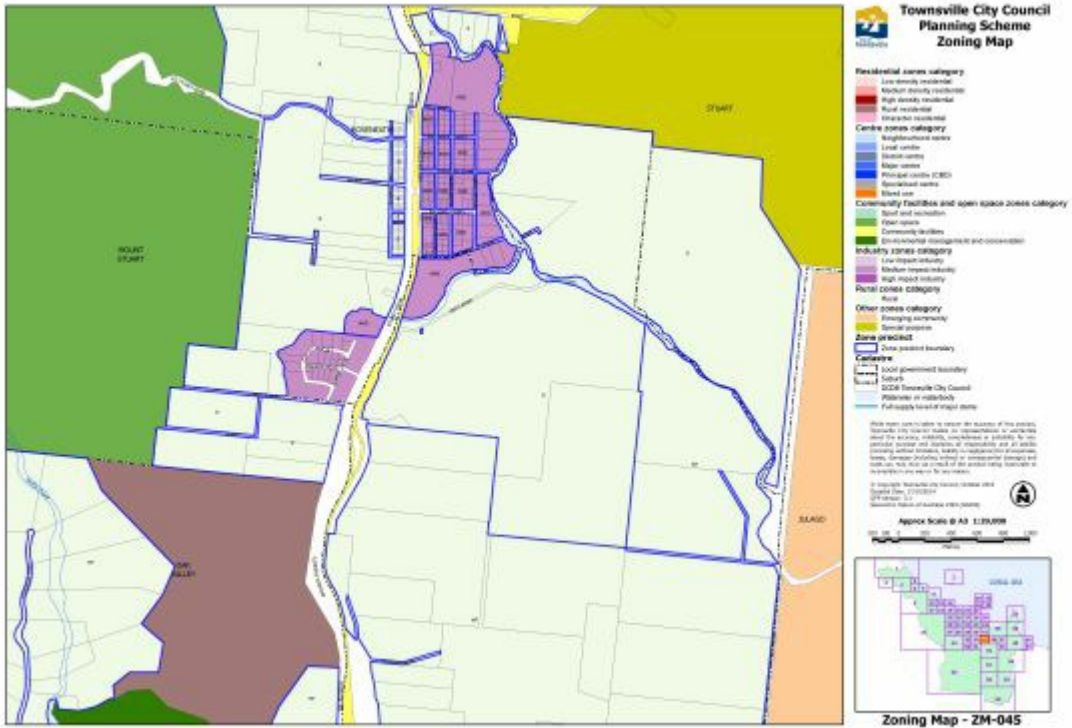
### Zoning Map ZM-043



[Click here](#) to view PDF high resolution map.

[Click here](#) to access Council's interactive mapping service for the Townsville City Plan.

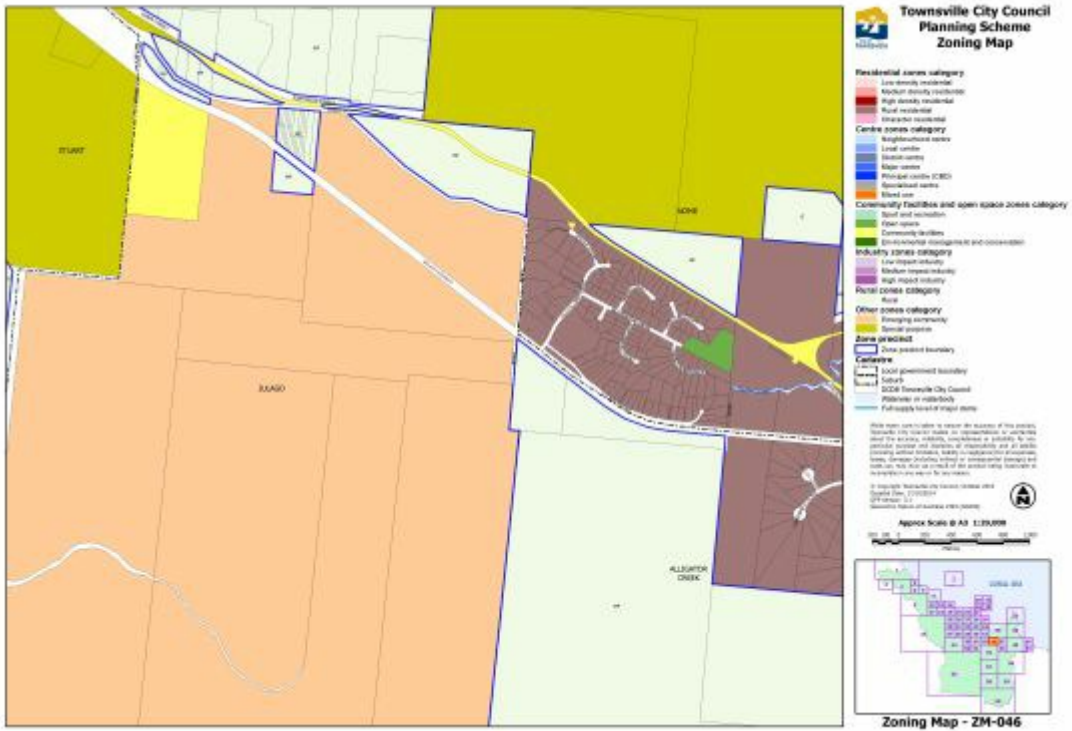
### Zoning Map ZM-044



[Click here](#) to view PDF high resolution map.

[Click here](#) to access Council's interactive mapping service for the Townsville City Plan.

### Zoning Map ZM-045

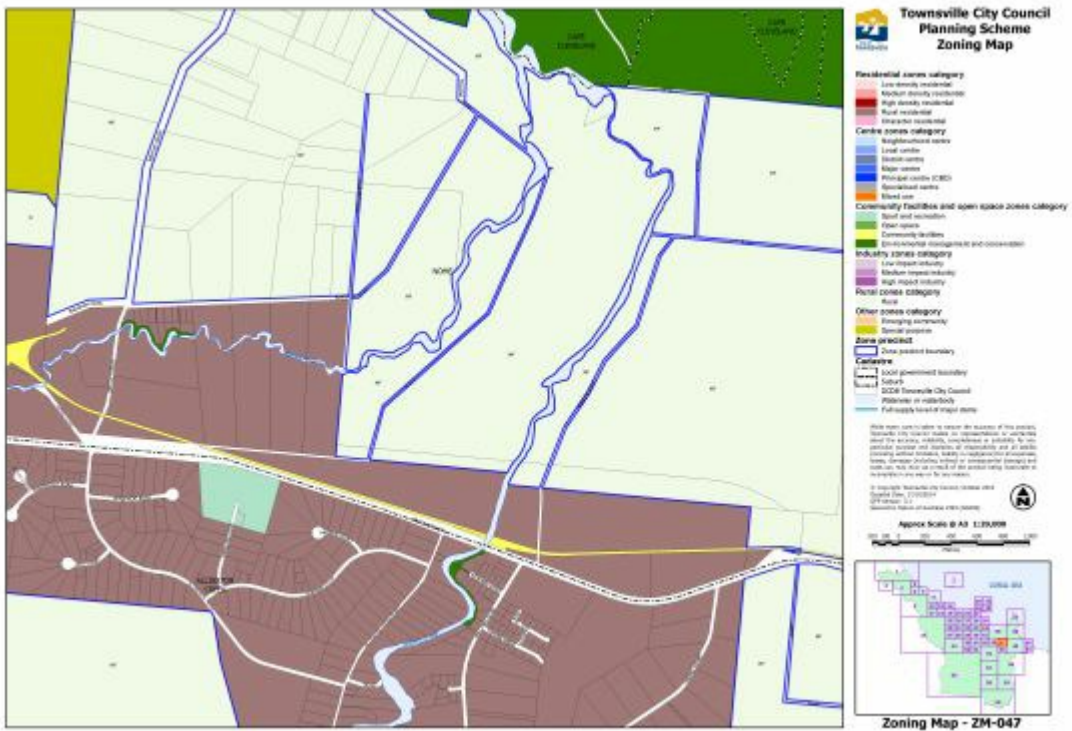


[Click here](#) to view PDF high resolution map.

[Click here](#) to access Council's interactive mapping service for the Townsville City Plan.

### Zoning Map ZM-046

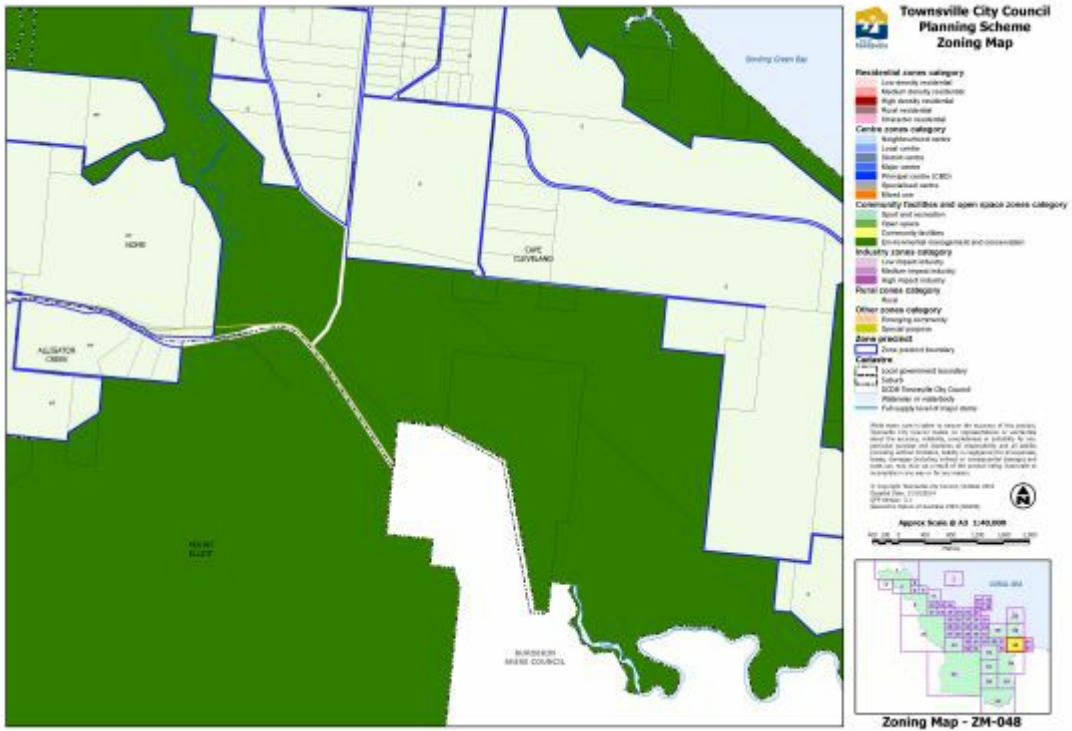




[Click here](#) to view PDF high resolution map.

[Click here](#) to access Council's interactive mapping service for the Townsville City Plan.

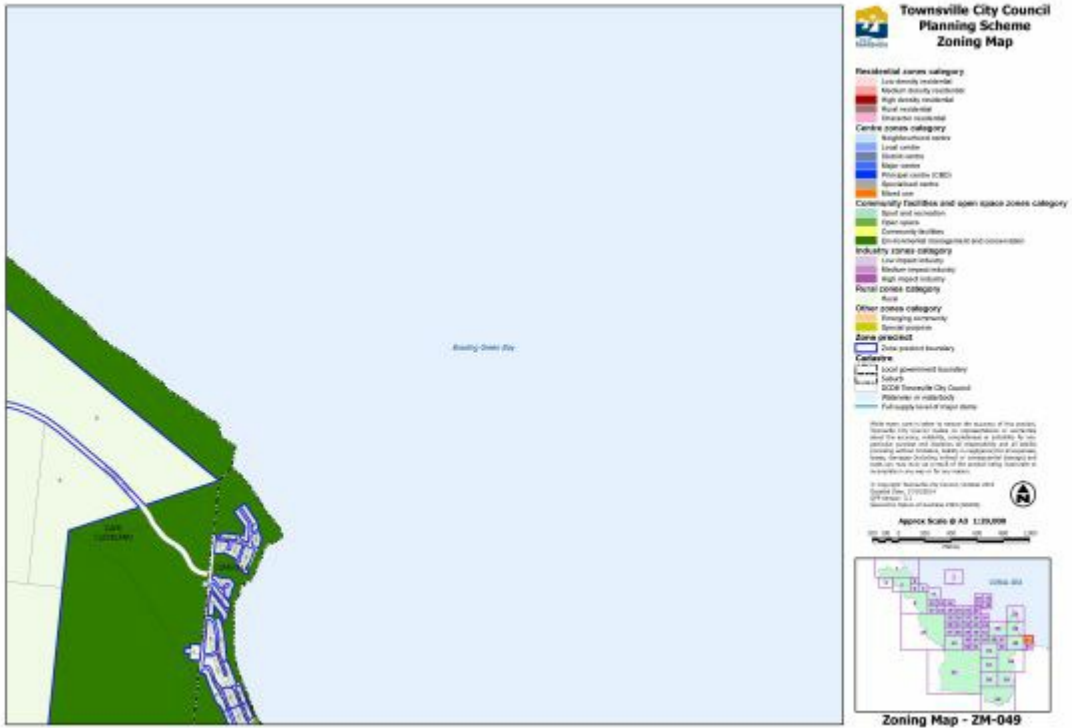
### Zoning Map ZM-047



[Click here](#) to view PDF high resolution map.

[Click here](#) to access Council's interactive mapping service for the Townsville City Plan.

### Zoning Map ZM-048



[Click here](#) to view PDF high resolution map.

[Click here](#) to access Council's interactive mapping service for the Townsville City Plan.

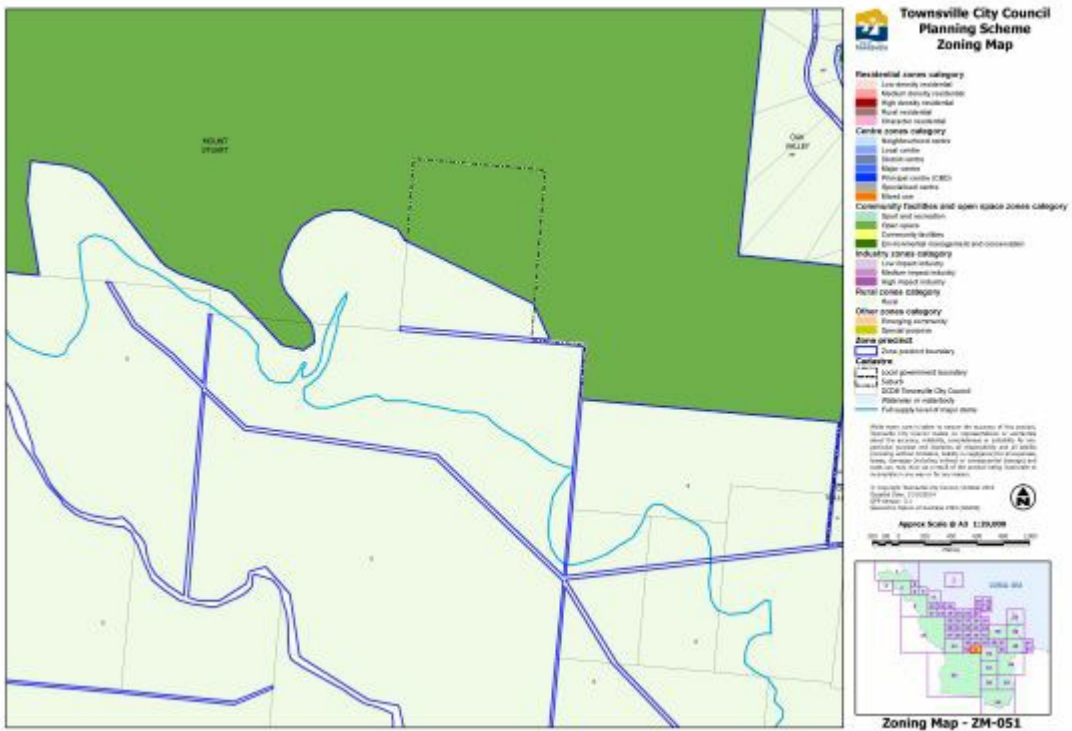
### Zoning Map ZM-049



[Click here](#) to view PDF high resolution map.

[Click here](#) to access Council's interactive mapping service for the Townsville City Plan.

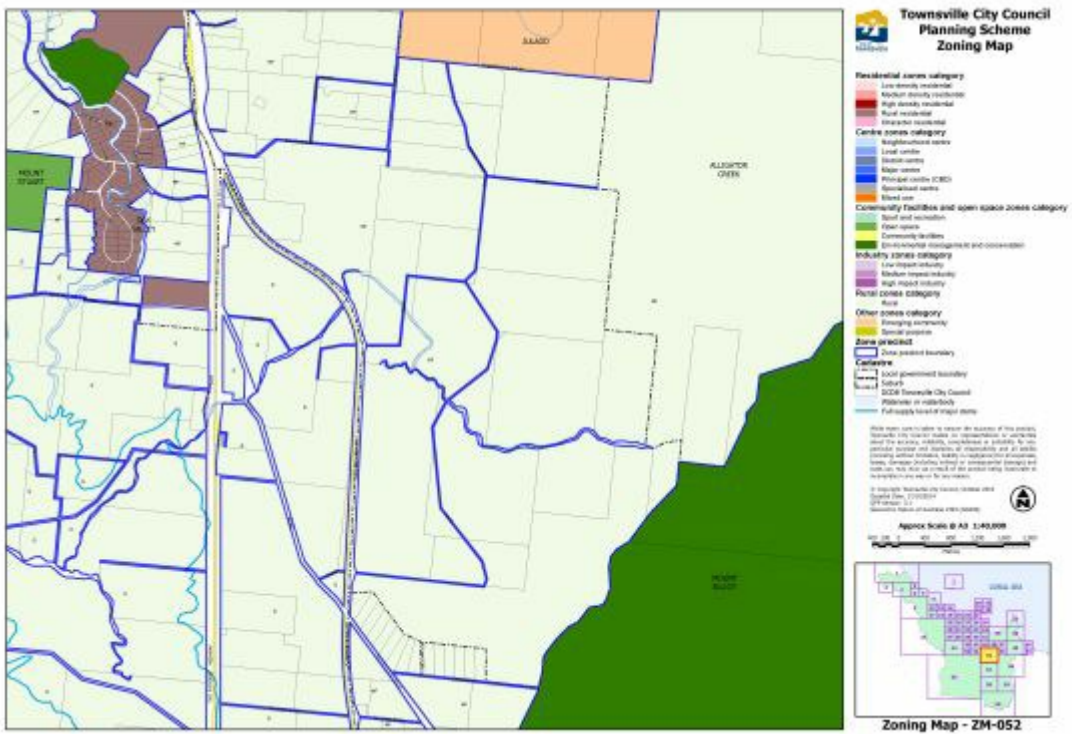
### Zoning Map ZM-050



[Click here](#) to view PDF high resolution map.

[Click here](#) to access Council's interactive mapping service for the Townsville City Plan.

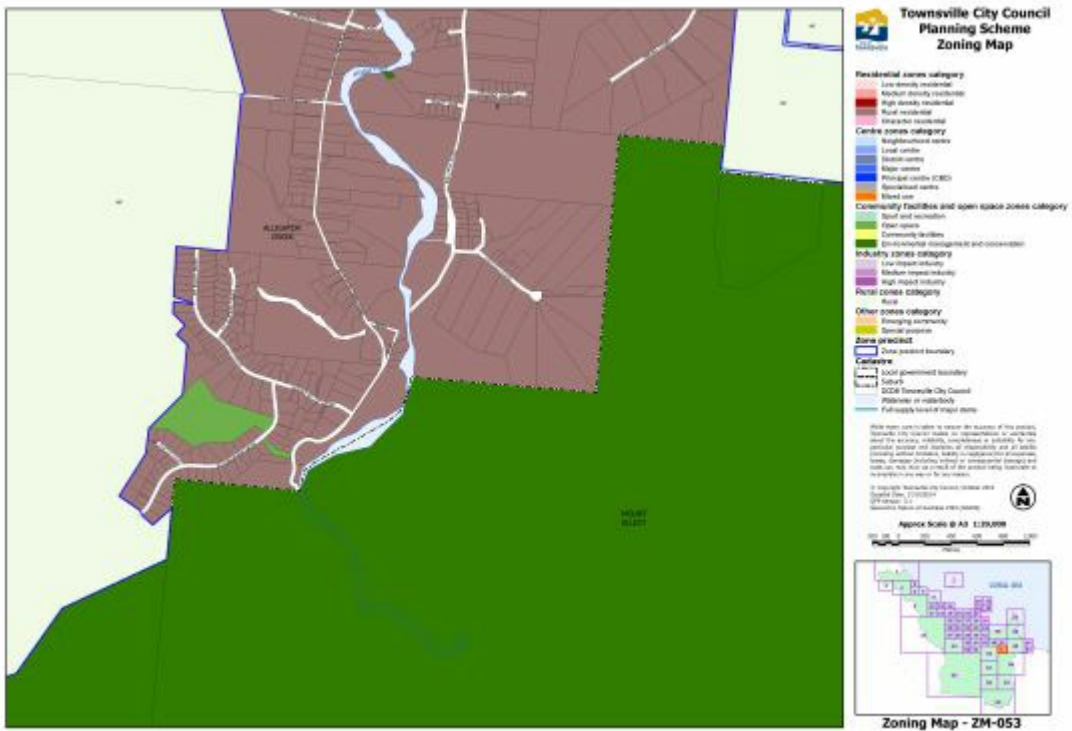
### Zoning Map ZM-051



[Click here](#) to view PDF high resolution map.

[Click here](#) to access Council's interactive mapping service for the Townsville City Plan.

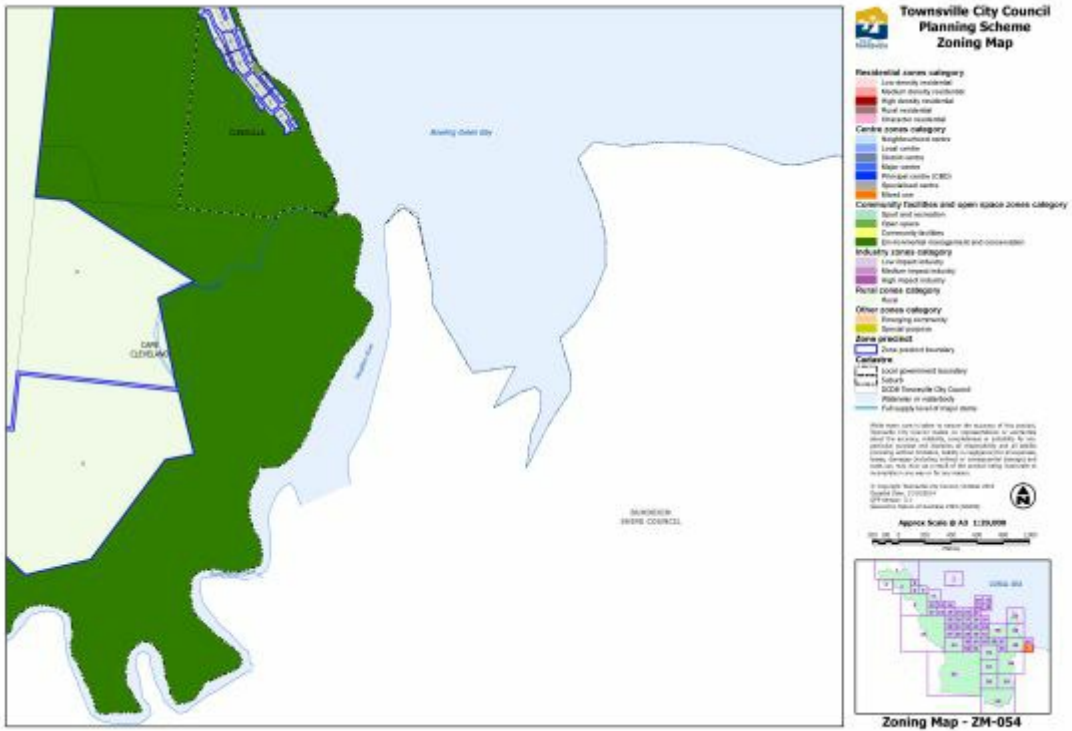
### Zoning Map ZM-052



[Click here](#) to view PDF high resolution map.

[Click here](#) to access Council's interactive mapping service for the Townsville City Plan.

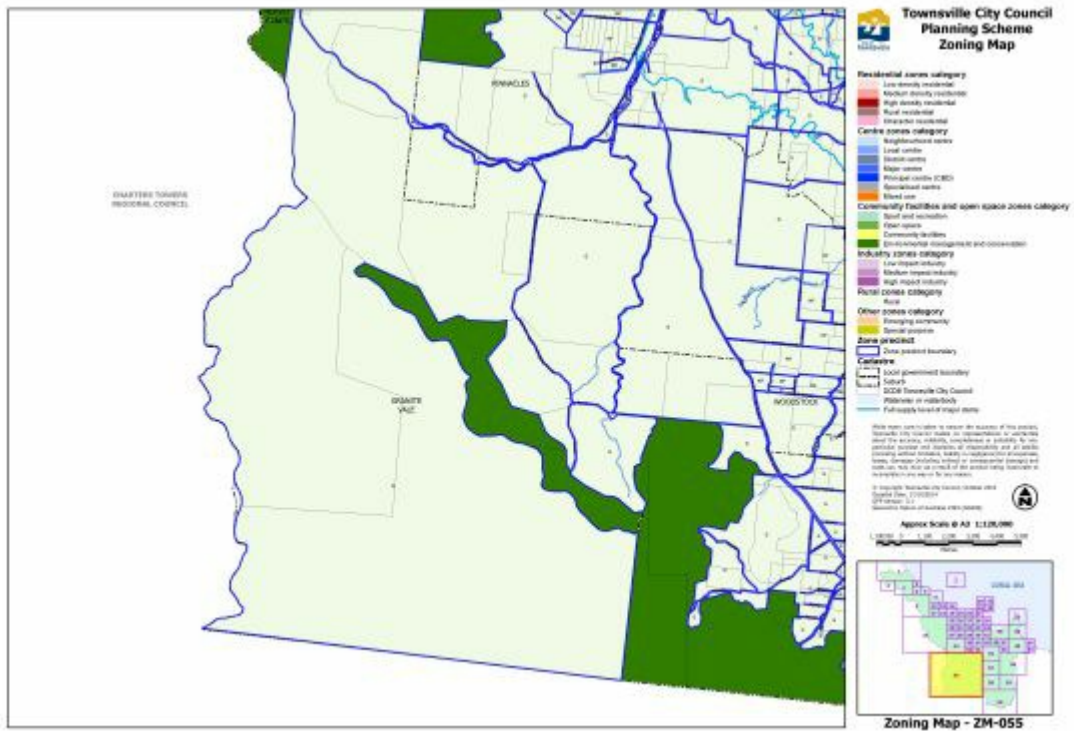
### Zoning Map ZM-053



[Click here](#) to view PDF high resolution map.

[Click here](#) to access Council's interactive mapping service for the Townsville City Plan.

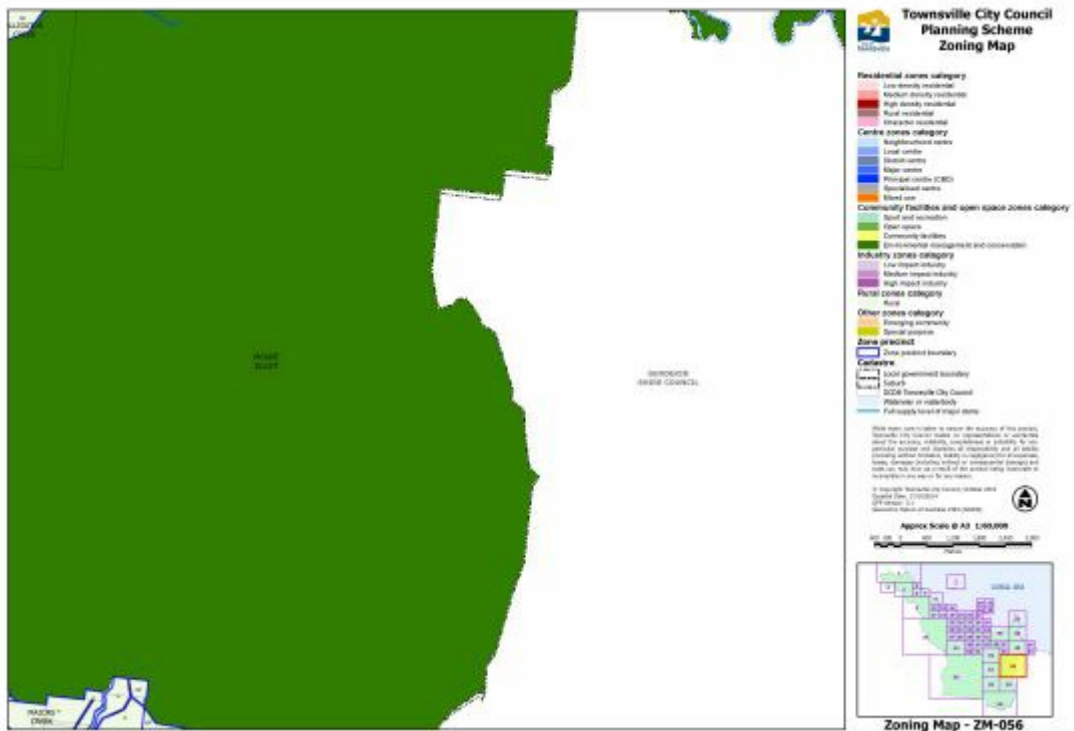
### Zoning Map ZM-054



[Click here](#) to view PDF high resolution map.

[Click here](#) to access Council's interactive mapping service for the Townsville City Plan.

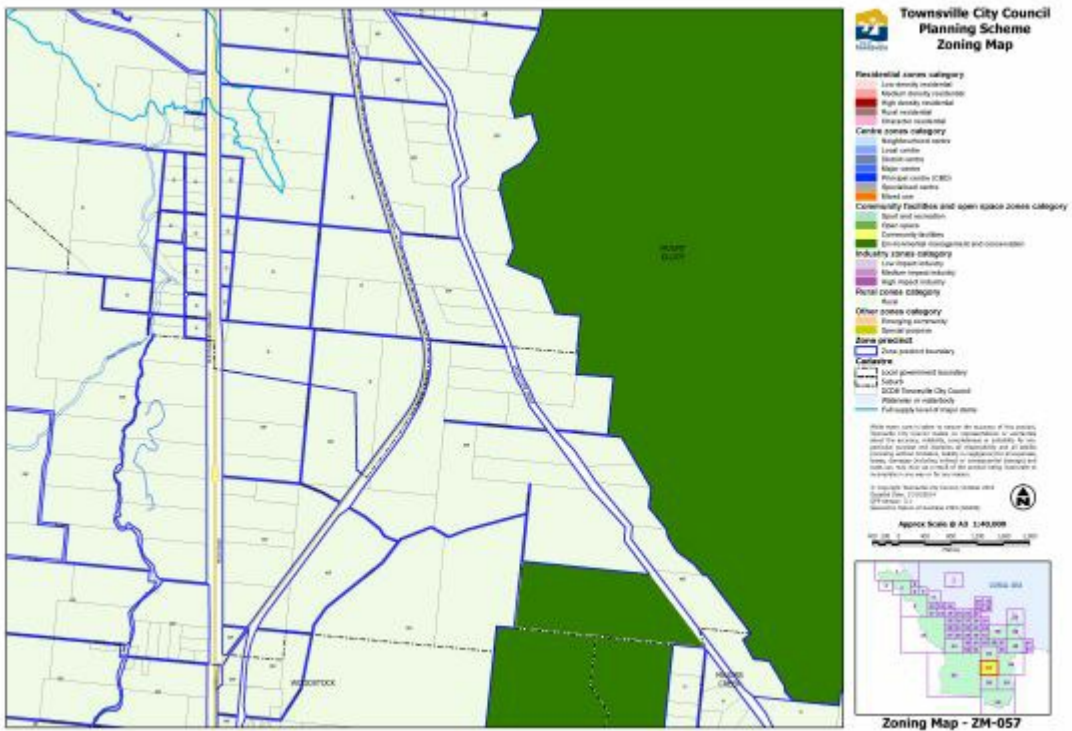
### Zoning Map ZM-055



[Click here](#) to view PDF high resolution map.

[Click here](#) to access Council's interactive mapping service for the Townsville City Plan.

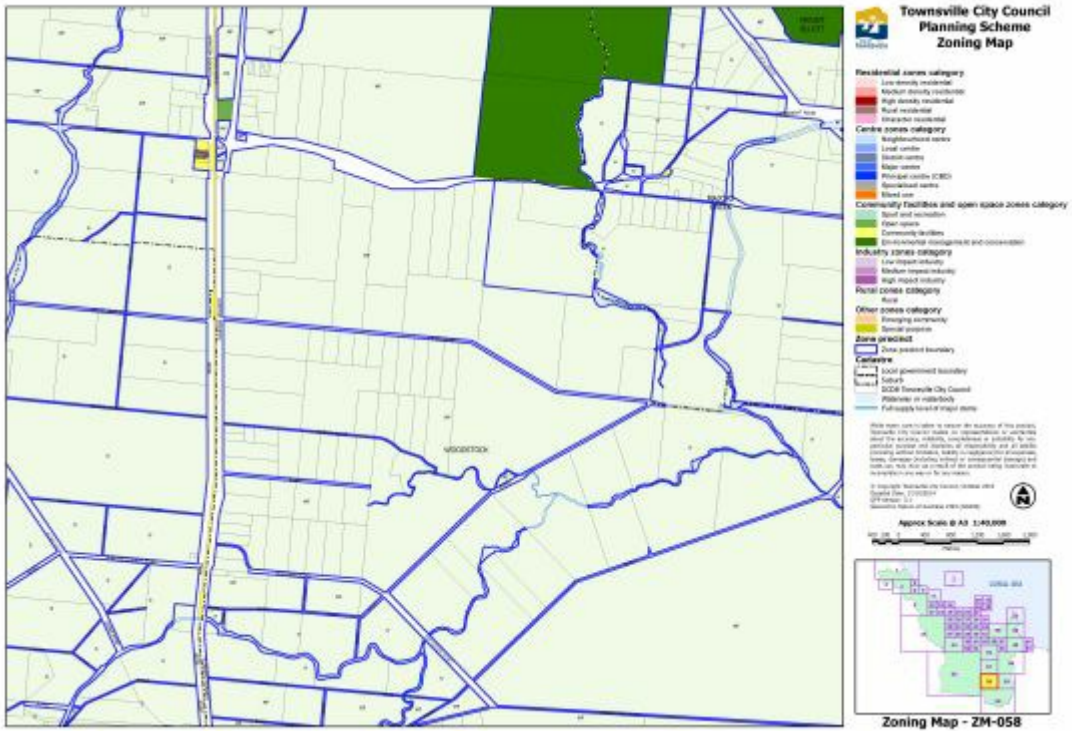
### Zoning Map ZM-056



[Click here](#) to view PDF high resolution map.

[Click here](#) to access Council's interactive mapping service for the Townsville City Plan.

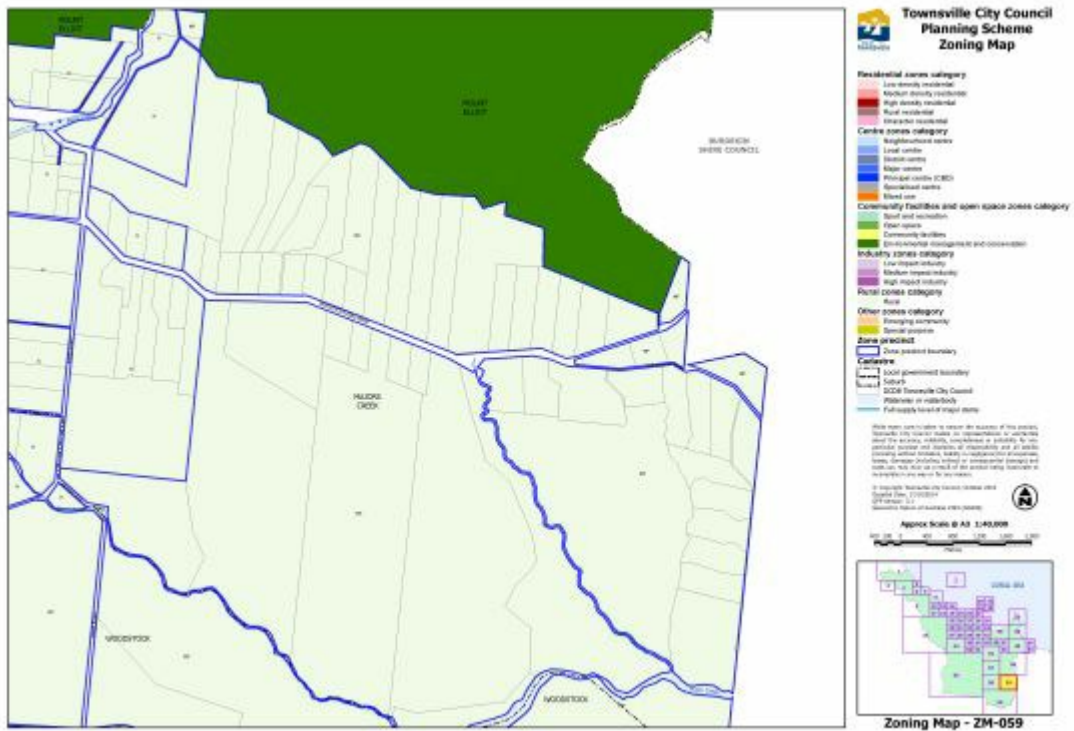
### Zoning Map ZM-057



[Click here](#) to view PDF high resolution map.

[Click here](#) to access Council's interactive mapping service for the Townsville City Plan.

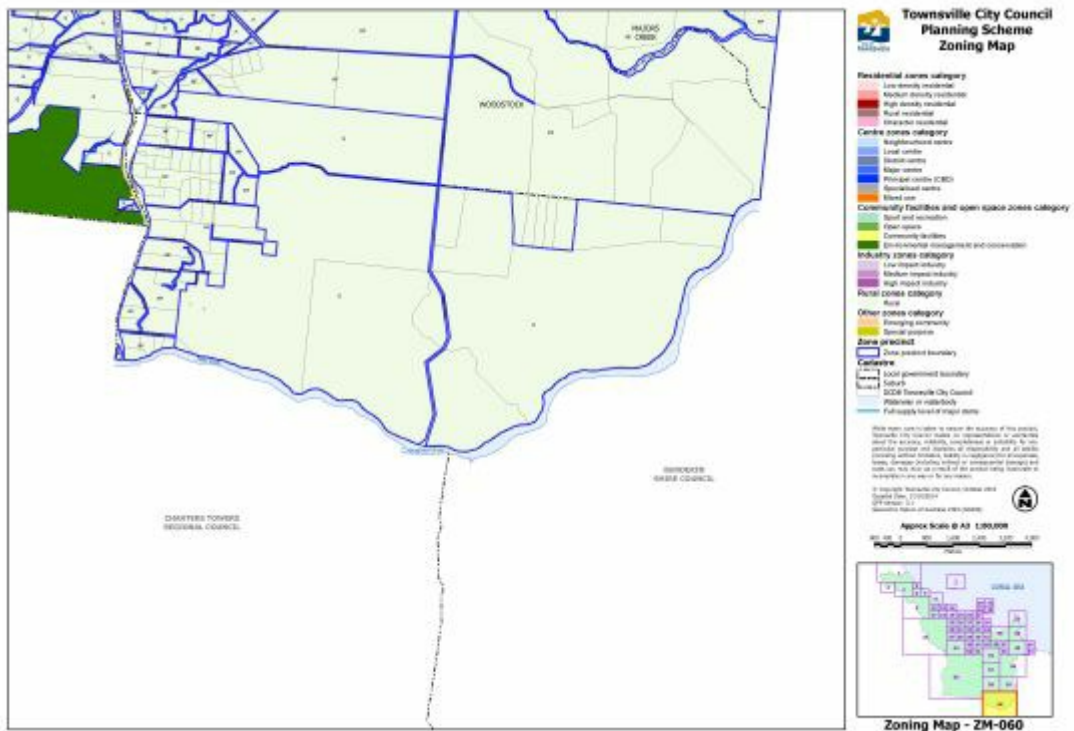
### Zoning Map ZM-058



[Click here](#) to view PDF high resolution map.

[Click here](#) to access Council's interactive mapping service for the Townsville City Plan.

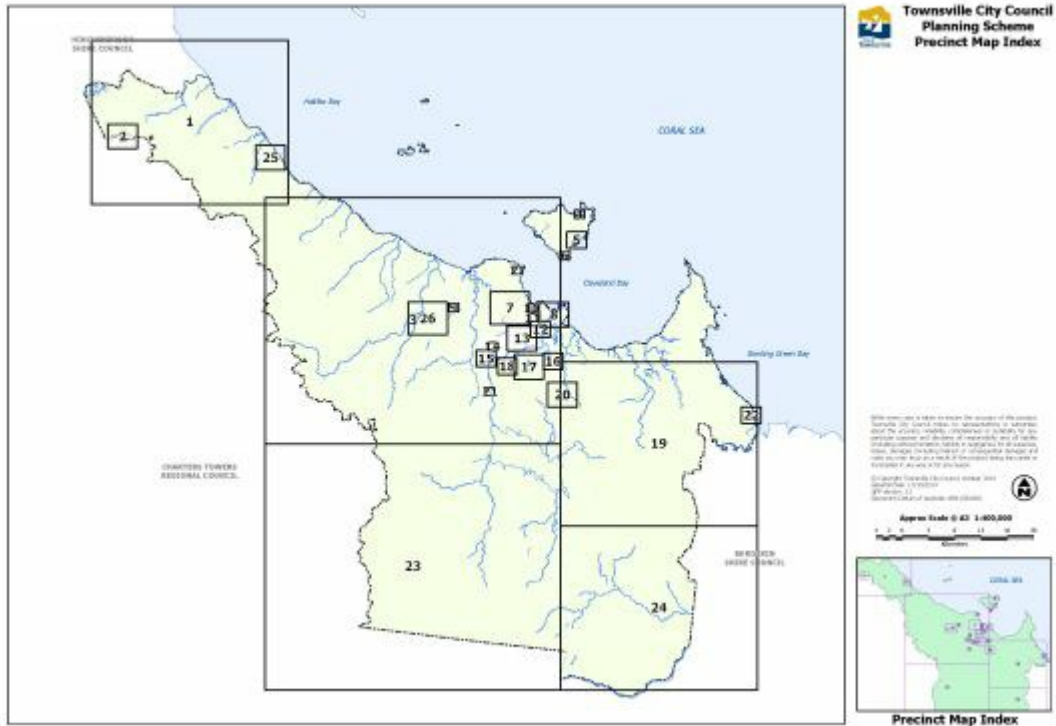
### Zoning Map ZM-059



[Click here](#) to view PDF high resolution map.

[Click here](#) to access Council's interactive mapping service for the Townsville City Plan.

### Zoning Map ZM-060



[Click here](#) to view PDF high resolution map.

[Click here](#) to access Council's interactive mapping service for the Townsville City Plan.

### Precinct Map Index

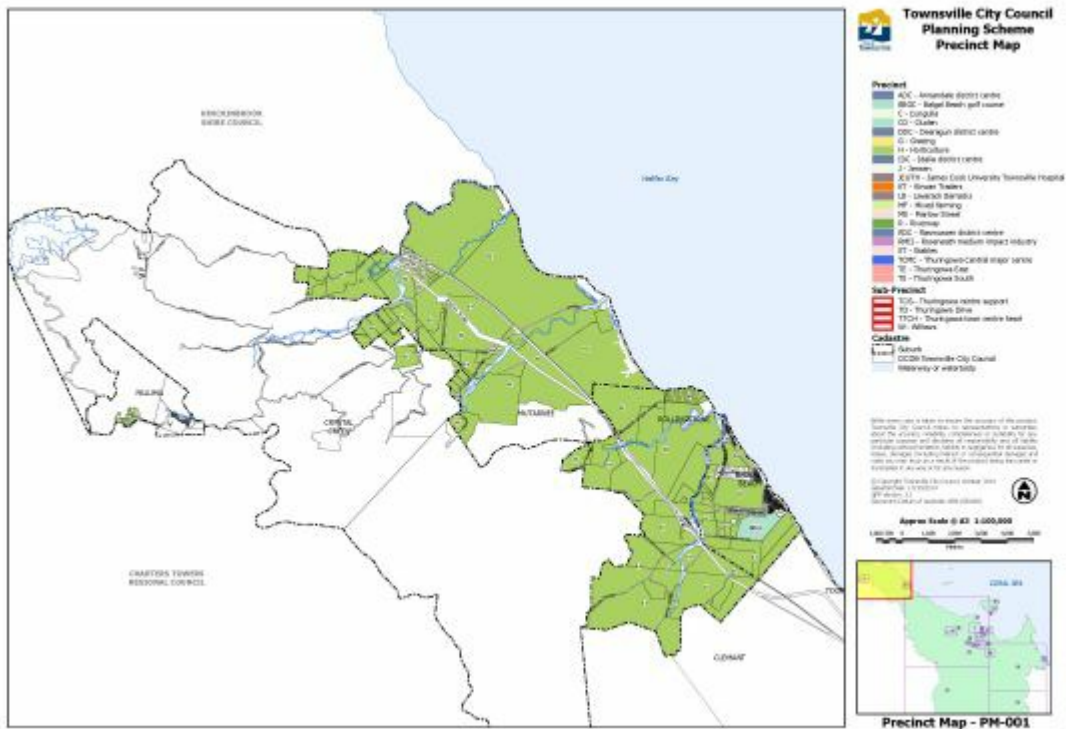
PRECINCT AND SUB-PRECINCT LEGEND				
Precinct Code	Precinct	Sub-Precinct Code	Sub-Precinct	Zone Category
A	Townsville Airport			Specialised centre
AC	Arcadia Central			Mixed use
ADC	Annandale district centre			District centre
AMC	Aitkenvale major centre	ACC	Aitkenvale centre core	Major centre
AMC	Aitkenvale major centre	ACF	Aitkenvale centre frame	Major centre
AMD	Aitkenvale medium density			Medium density residential
AV	Aitkenvale village			Medium density residential
B	Breakwater			Mixed use
BBGC	Balgol Beach golf course			Sport and recreation
BRM	Bayswater Road medical			Specialised centre
C	Cungulla			Rural
CA	Civic and administration			Principal centre
CD	Cluden			Sport and recreation
CBDG	CBD gateway			Mixed use
CS	Churchill Street			Character residential
CTR	Charters Towers Road business			Mixed use



<b>D</b>	Domain Central			Specialised centre
<b>DDC</b>	Deeragun district centre			District centre
<b>DHHC</b>	1960s Defence Housing and 1960s Housing Commission			Character residential
<b>FRM</b>	Fulham Road medical			Specialised centre
<b>FS</b>	French Street			Character residential
<b>FSE</b>	Flinders Street East			Principal centre
<b>FSR</b>	Flinders Street retail			Principal centre
<b>FSW</b>	Flinders Street West			High density residential
<b>G</b>	Grazing			Rural
<b>GQ</b>	Grand Queenslanders			Character residential
<b>H</b>	Horticulture			Rural
<b>HPMC</b>	Hyde Park major centre			Major centre
<b>HPMD</b>	Hyde Park medium density			Medium density residential
<b>IAG</b>	Interwar to 1950s Asymmetrical Gables			Character residential
<b>IDC</b>	Idalia district centre			District centre
<b>IGQB</b>	Interwar Gables and Queensland Bungalows			Character residential
<b>J</b>	Jensen			Rural
<b>JCUTH</b>	James Cook University Townsville Hospital			Specialised centre
<b>KR</b>	Kings Road			Mixed use
<b>KRM D</b>	Kings Road medium density			Medium density residential
<b>KSQ</b>	King Street quarter			Mixed use
<b>KT</b>	Kirwan Traders			Mixed use
<b>LB</b>	Lavarack Barracks			Specialised centre
<b>MF</b>	Mixed farming			Rural
<b>M FP</b>	Mixed 1950s			Character residential
<b>MIMD</b>	Magnetic Island medium density			Medium density residential
<b>MIV</b>	Magnetic Island villages	<b>HB</b>	Horseshoe Bay	Mixed use
<b>MIV</b>	Magnetic Island villages	<b>N B</b>	Nelly Bay	Mixed use
<b>MIV</b>	Magnetic Island villages	<b>PB</b>	Picnic Bay	Mixed use
<b>MS</b>	Marlow Street			Low density residential
<b>NBG</b>	Nelly Bay gateway			Mixed use
<b>NBI</b>	Nelly Bay low impact industry			Low impact industry
<b>NBT</b>	Nelly Bay tourist			Medium density residential
<b>NW</b>	North Ward local centre			Local centre
<b>NWG</b>	North Ward gateway			Medium density residential
<b>N WMD</b>	North Ward medium density			Medium density residential

<b>N WV</b>	North Ward villages			Medium density residential
<b>PB</b>	Picnic Bay			Medium density residential
<b>PBCF</b>	Picnic Bay community facilities			Community facilities
<b>PS</b>	Palmer Street			High density residential
<b>PSP</b>	Park Street			Character residential
<b>PT</b>	Port of Townsville			Specialised centre
<b>PWE</b>	1950s Post War Expansion			Character residential
<b>Q</b>	Queenslanders			Character residential
<b>R</b>	Riverway			Open space
<b>RDC</b>	Rasmussen district centre			District centre
<b>RE</b>	Railway Estate			High density residential
<b>RMII</b>	Roseneath medium impact industry			Medium impact industry
<b>RP</b>	Rossiter Park			Medium density residential
<b>RRRC</b>	Ross River Road corridor			Low density residential
<b>RSLC</b>	Rising Sun local centre			Local centre
<b>S</b>	The Strand			Medium density residential
<b>ST</b>	Stables			Low density residential
<b>STP</b>	South Townsville			Character residential
<b>STRD</b>	South Townsville railyards and Dean Park			Mixed use
<b>TCMC</b>	Thuringowa Central major centre	<b>TCS</b>	Thuringowa centre support	Major centre
<b>TCMC</b>	Thuringowa Central major centre	<b>TD</b>	Thuringowa Drive	Major centre
<b>TCMC</b>	Thuringowa Central major centre	<b>TTCH</b>	Thuringowa town centre heart	Major centre
<b>TCMC</b>	Thuringowa Central major centre	<b>W</b>	Willows	Major centre
<b>TE</b>	Thuringowa East			Medium density residential
<b>TS</b>	Thuringowa South			Medium density residential
<b>WC</b>	Workers Cottages			Character residential
<b>WLS</b>	Wills Street			Medium Density Residential
<b>WS</b>	Wotton Street			Mixed use

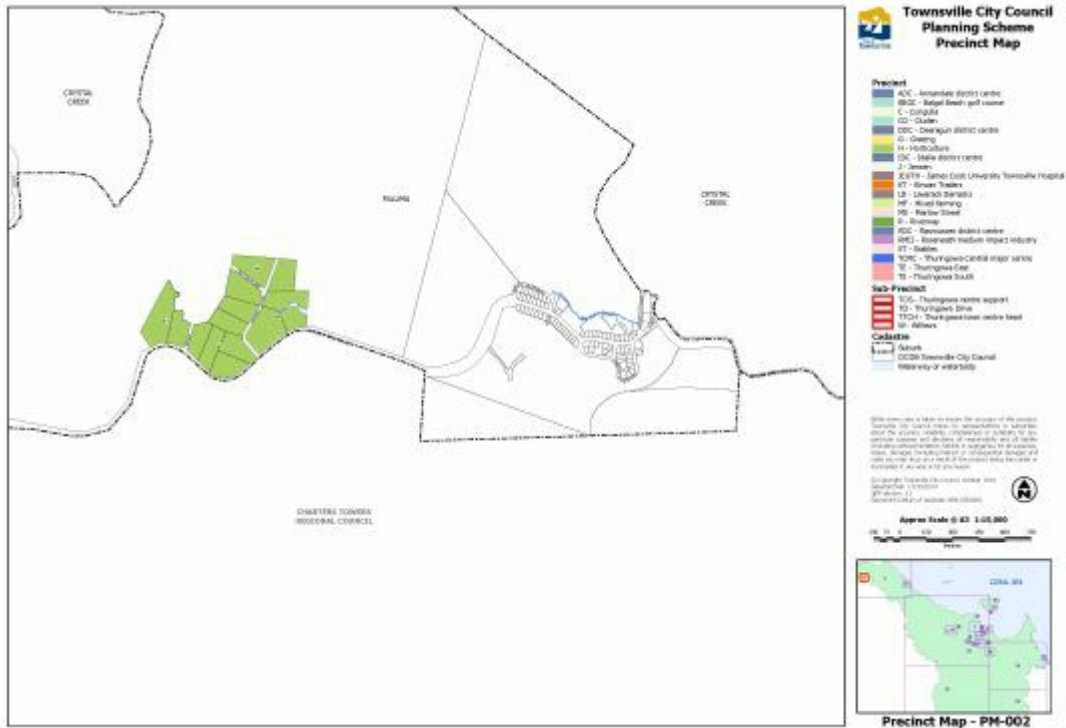
[Click here](#) to view PDF high resolution image.



[Click here](#) to view PDF high resolution map.

[Click here](#) to access Council's interactive mapping service for the Townsville City Plan.

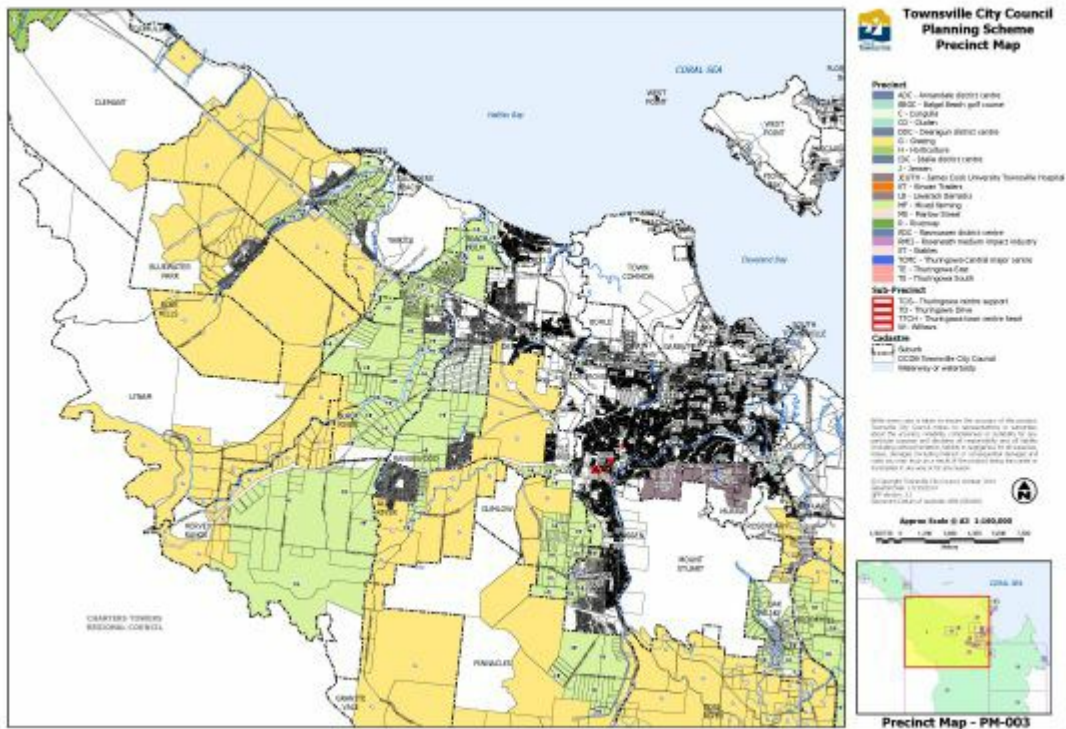
### Precinct Map PM-001



[Click here](#) to view PDF high resolution map.

[Click here](#) to access Council's interactive mapping service for the Townsville City Plan.

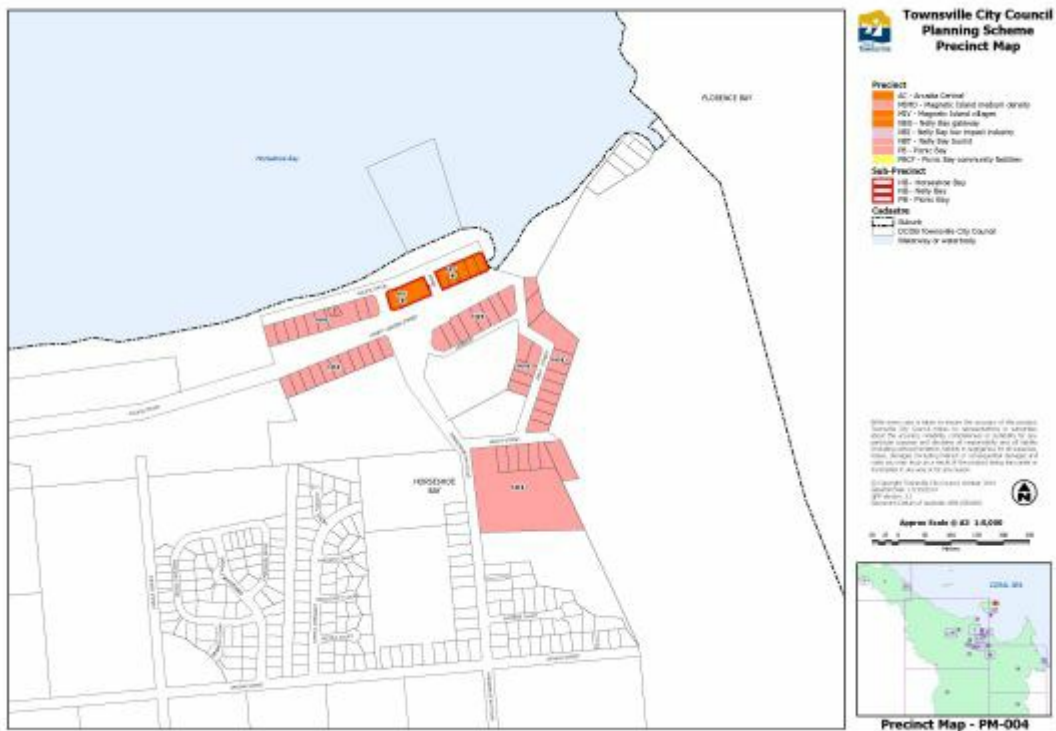
### Precinct Map PM-002



[Click here](#) to view PDF high resolution map.

[Click here](#) to access Council's interactive mapping service for the Townsville City Plan.

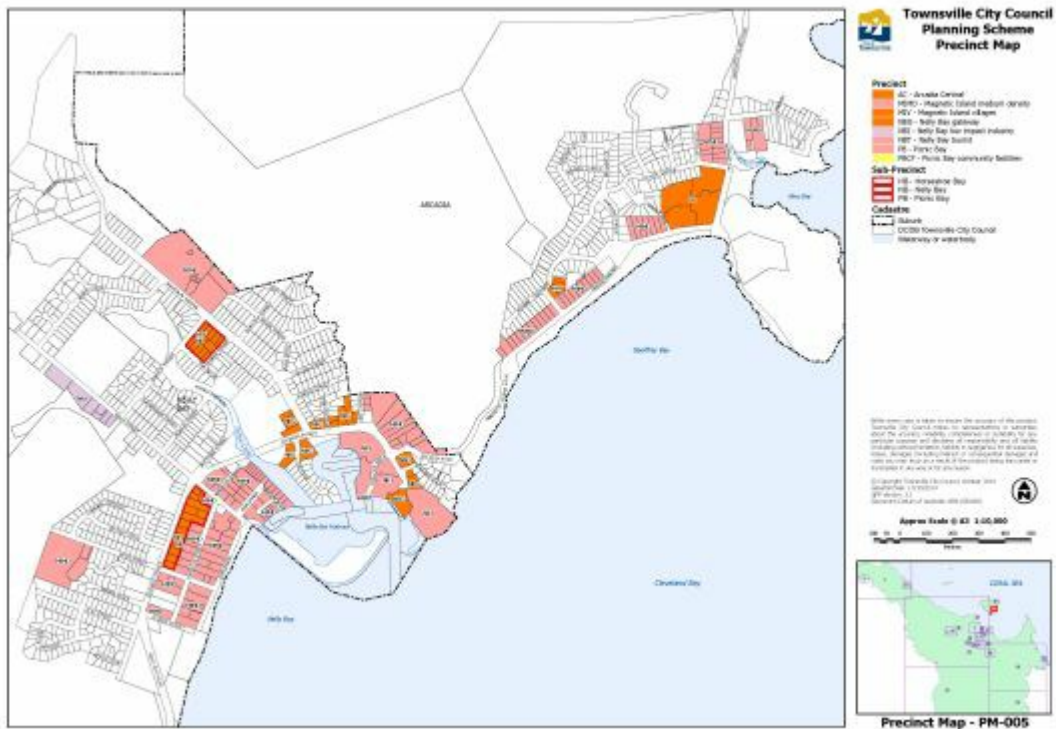
### Precinct Map PM-003



[Click here](#) to view PDF high resolution map.

[Click here](#) to access Council's interactive mapping service for the Townsville City Plan.

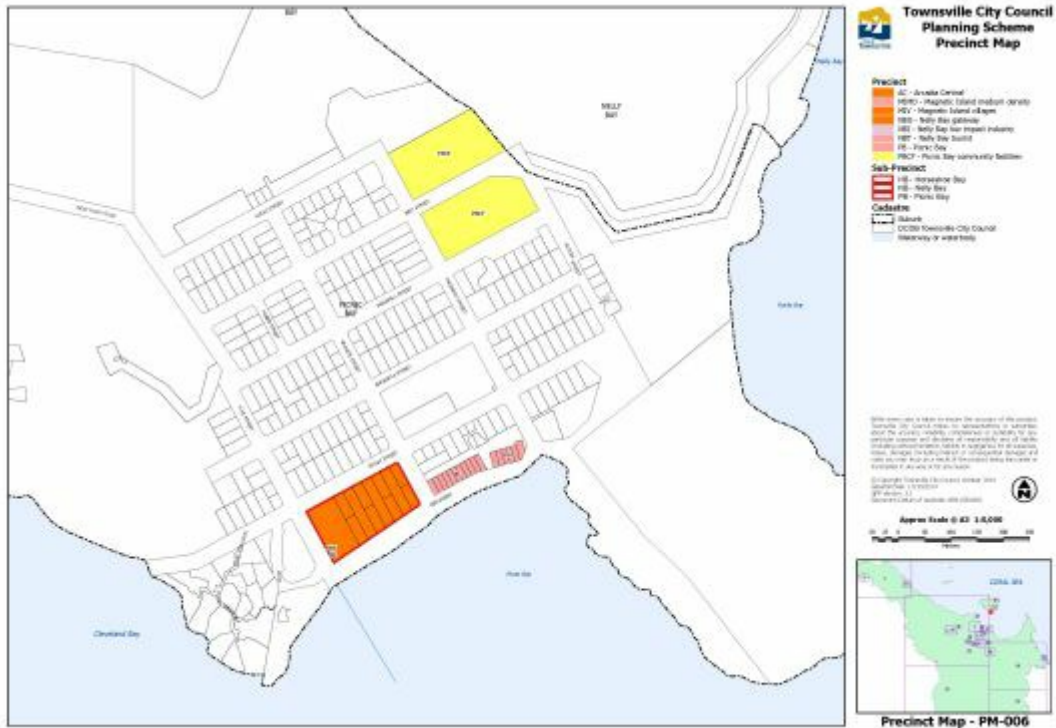
### Precinct Map PM-004



[Click here](#) to view PDF high resolution map.

[Click here](#) to access Council's interactive mapping service for the Townsville City Plan.

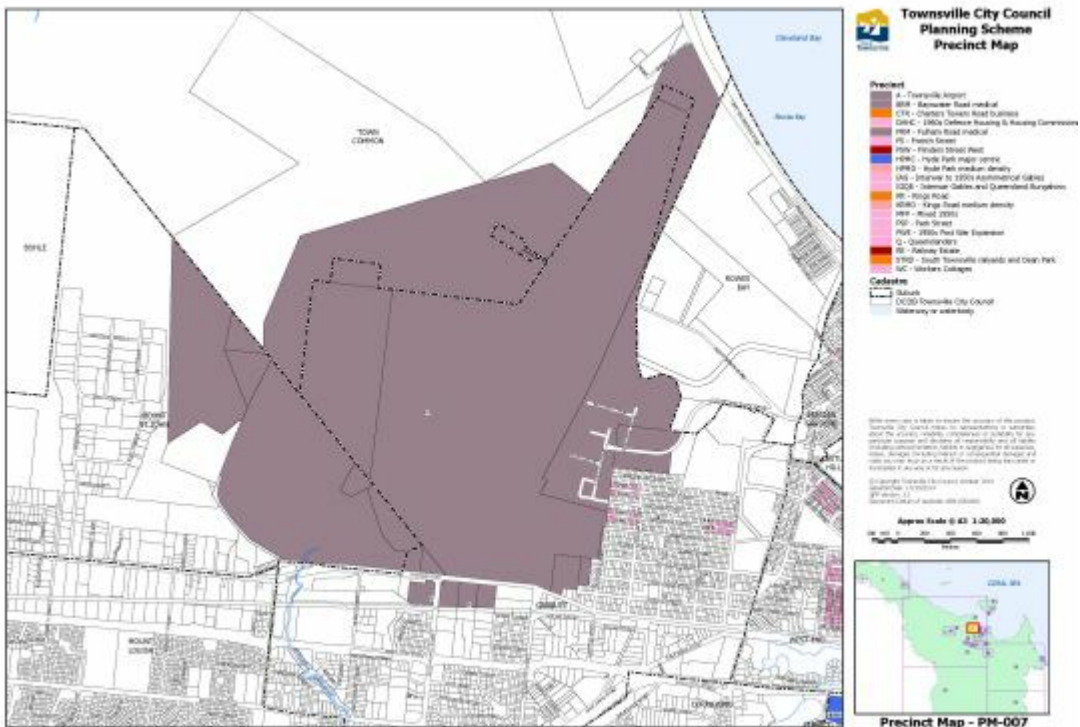
### Precinct Map PM-005



[Click here](#) to view PDF high resolution map.

[Click here](#) to access Council's interactive mapping service for the Townsville City Plan.

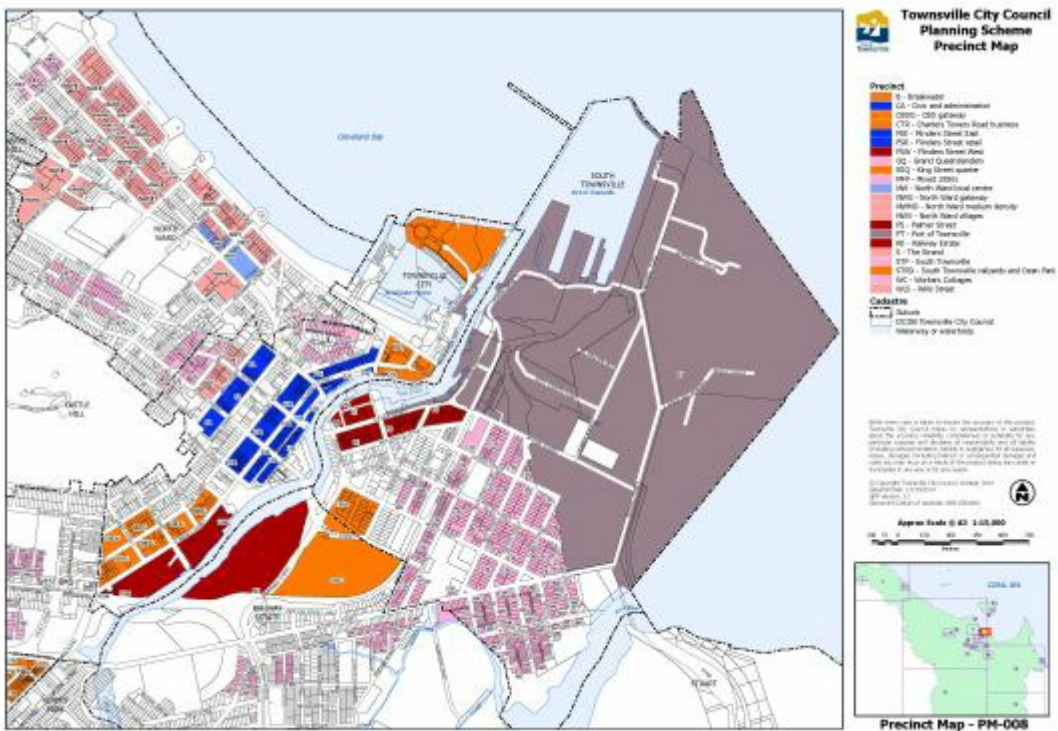
### Precinct Map PM-006



[Click here](#) to view PDF high resolution map.

[Click here](#) to access Council's interactive mapping service for the Townsville City Plan.

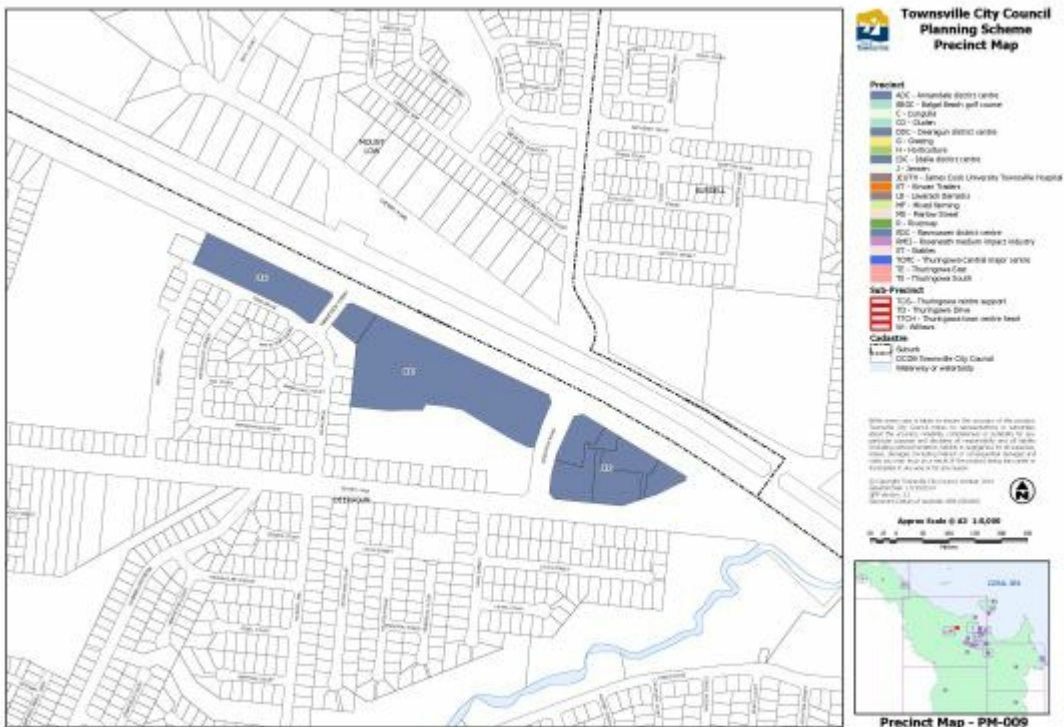
### Precinct Map PM-007



[Click here](#) to view PDF high resolution map.

[Click here](#) to access Council's interactive mapping service for the Townsville City Plan.

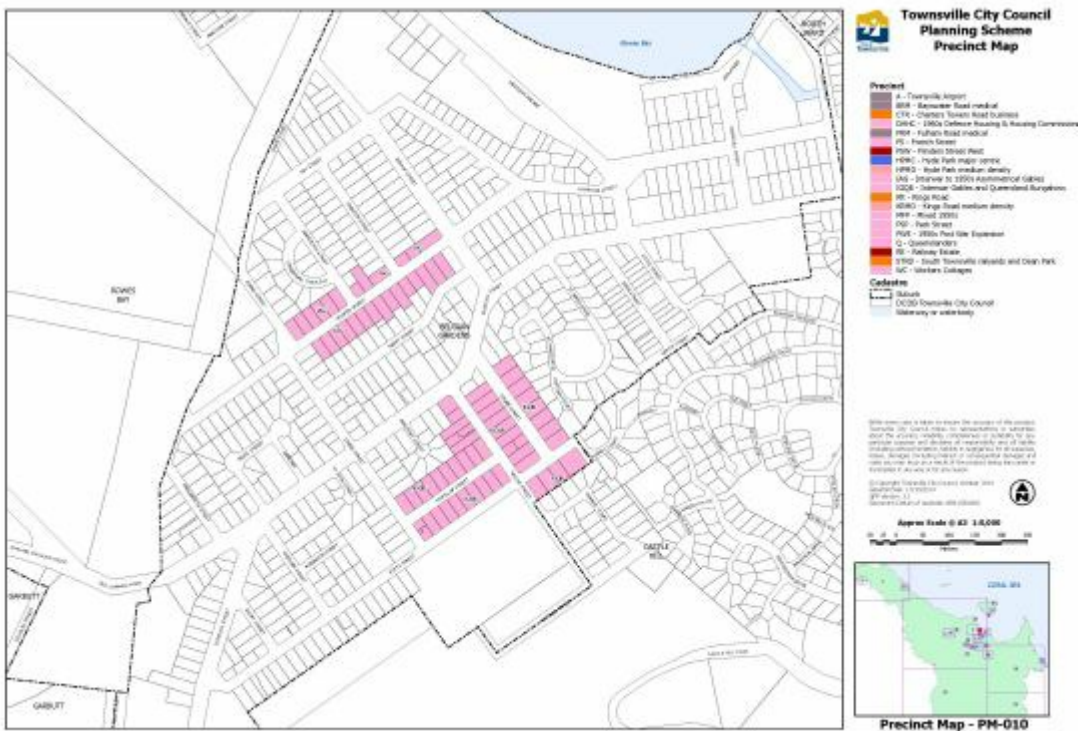
### Precinct Map PM-008



[Click here](#) to view PDF high resolution map.

[Click here](#) to access Council's interactive mapping service for the Townsville City Plan.

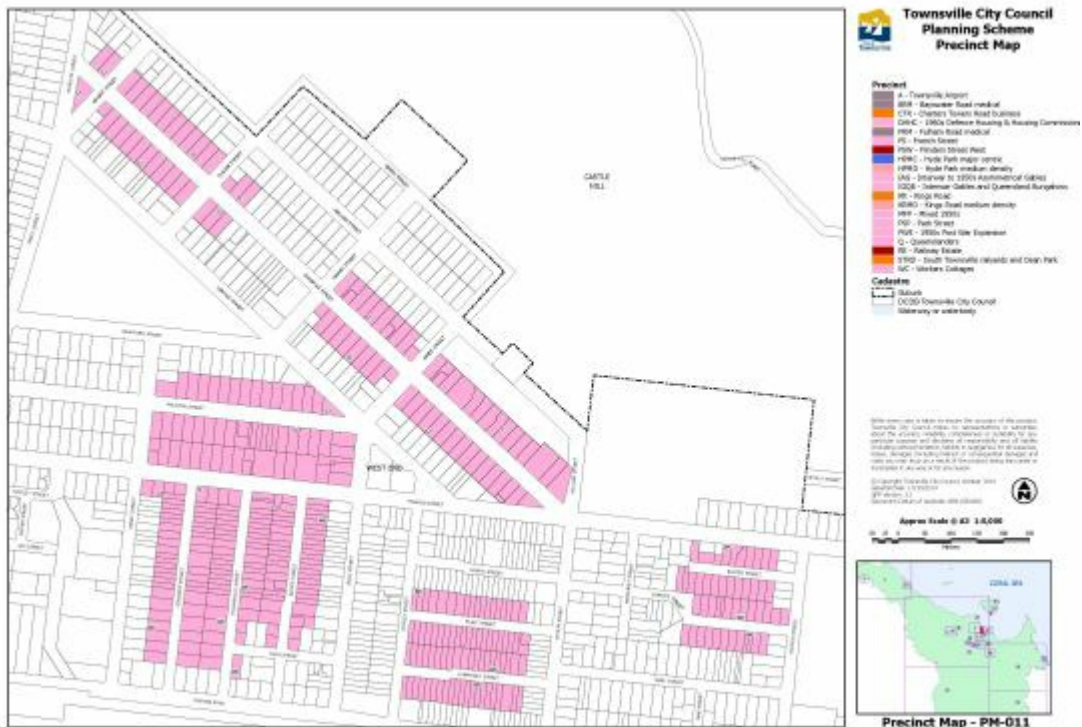
### Precinct Map PM-009



[Click here](#) to view PDF high resolution map.

[Click here](#) to access Council's interactive mapping service for the Townsville City Plan.

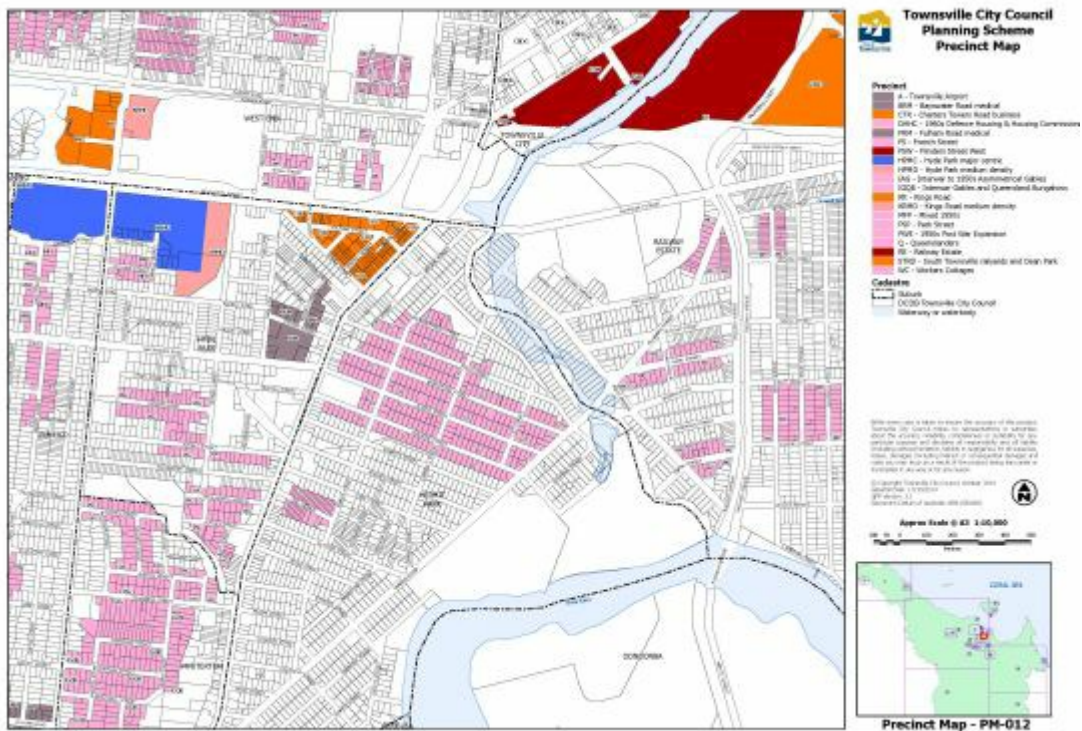
### Precinct Map PM-010



[Click here](#) to view PDF high resolution map.

[Click here](#) to access Council's interactive mapping service for the Townsville City Plan.

### Precinct Map PM-011

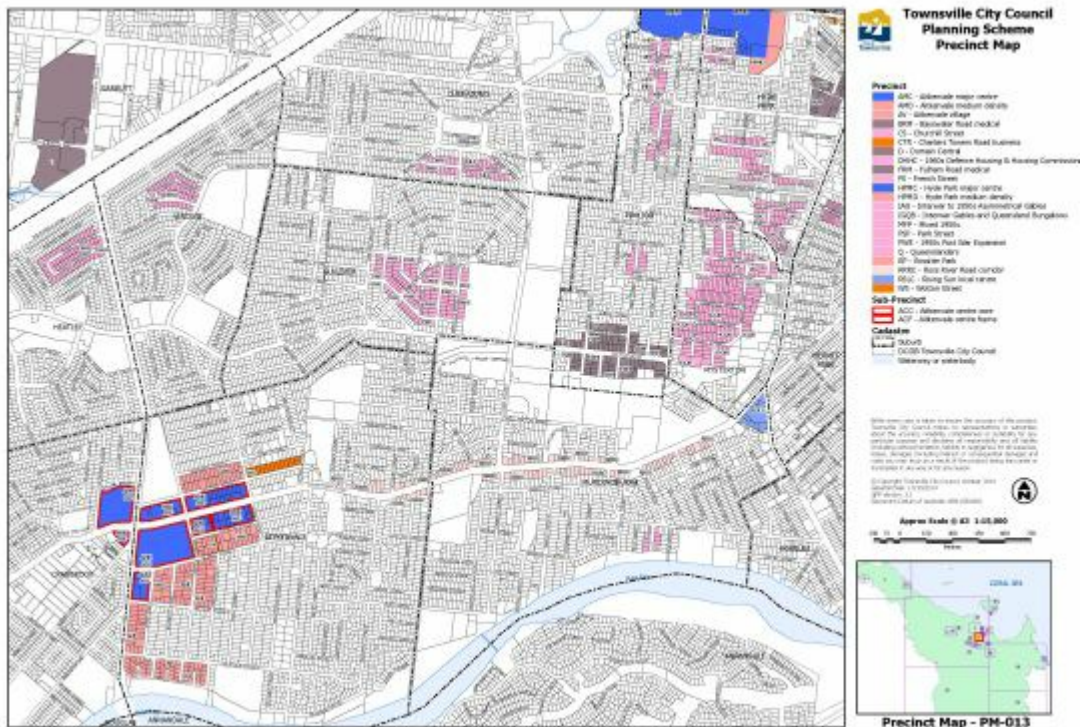


[Click here](#) to view PDF high resolution map.

[Click here](#) to access Council's interactive mapping service for the Townsville City Plan.

### Precinct Map PM-012

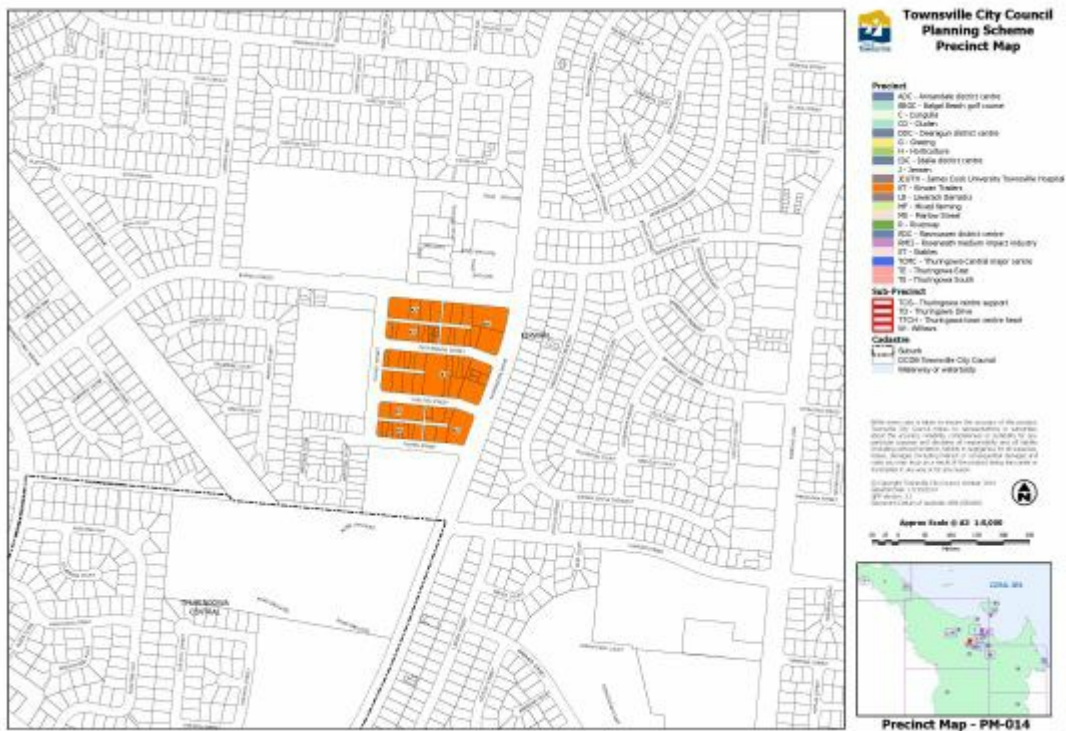




[Click here](#) to view PDF high resolution map.

[Click here](#) to access Council's interactive mapping service for the Townsville City Plan.

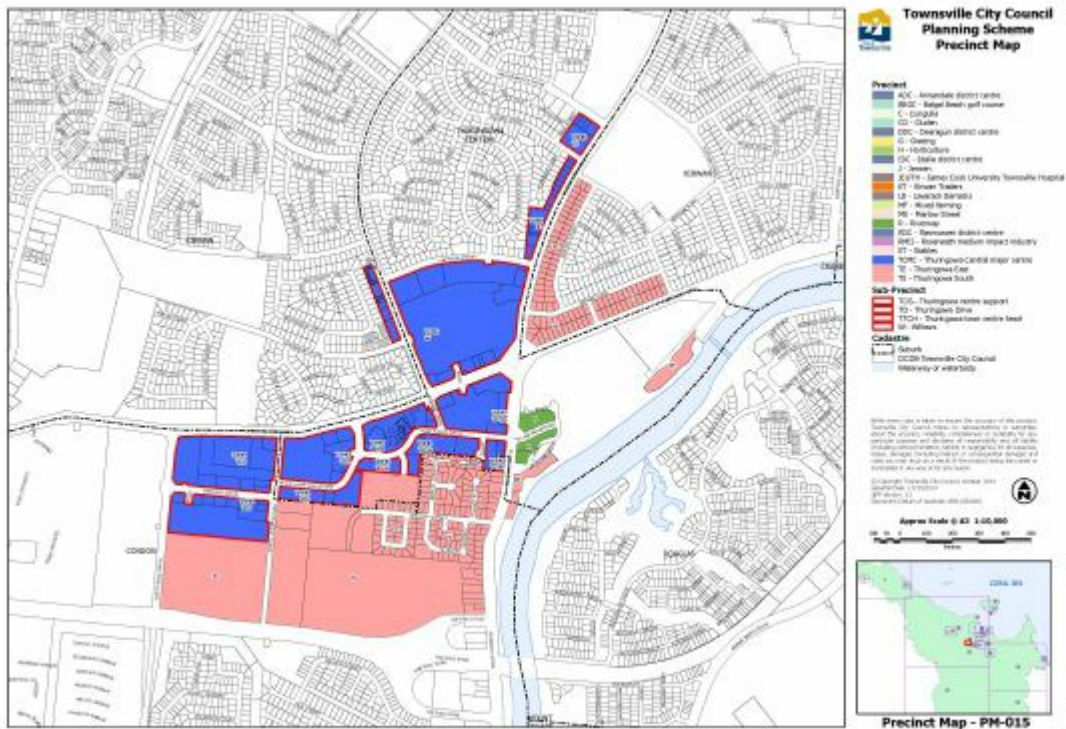
### Precinct Map PM-013



[Click here](#) to view PDF high resolution map.

[Click here](#) to access Council's interactive mapping service for the draft Townsville City Council Planning Scheme.

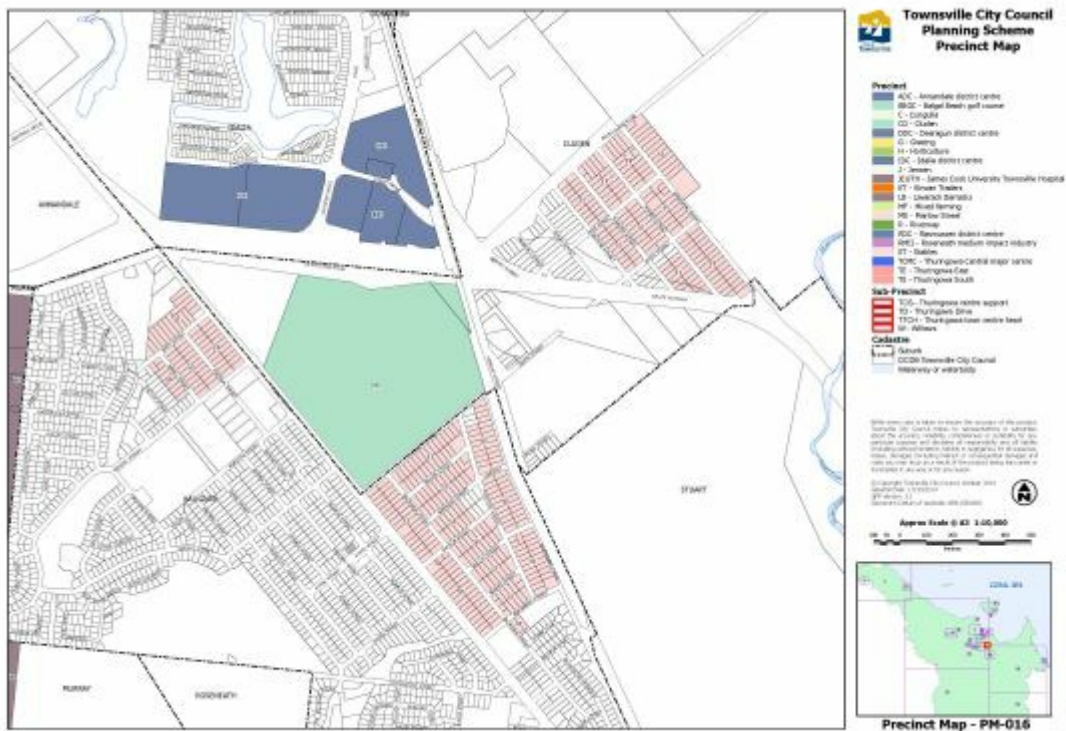
### Precinct Map PM-014



[Click here](#) to view PDF high resolution map.

[Click here](#) to access Council's interactive mapping service for the draft Townsville City Council Planning Scheme.

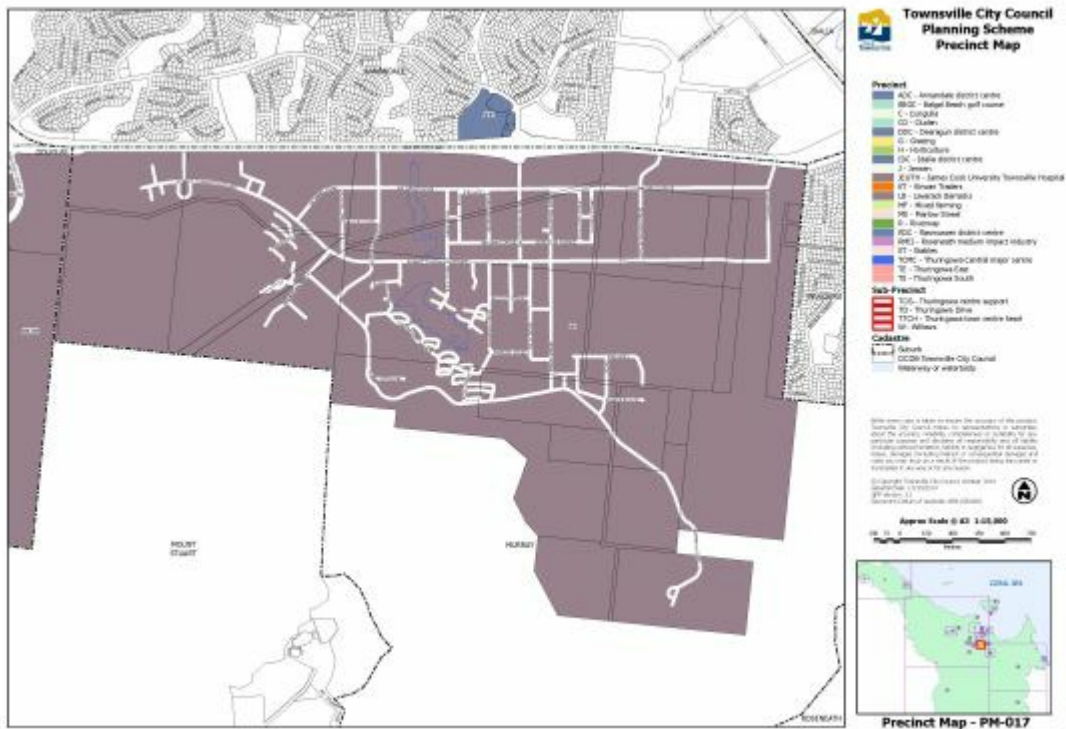
### Precinct Map PM-015



[Click here](#) to view PDF high resolution map.

[Click here](#) to access Council's interactive mapping service for the draft Townsville City Council Planning Scheme.

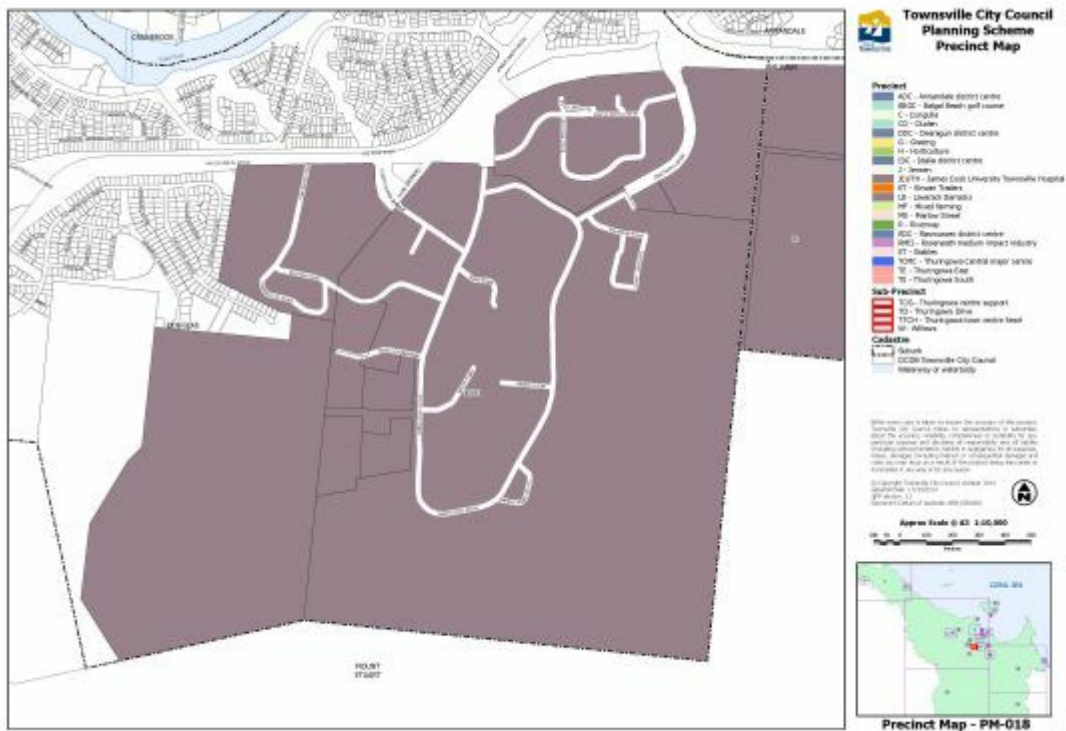
### Precinct Map PM-016



[Click here](#) to view PDF high resolution map.

[Click here](#) to access Council's interactive mapping service for the draft Townsville City Council Planning Scheme.

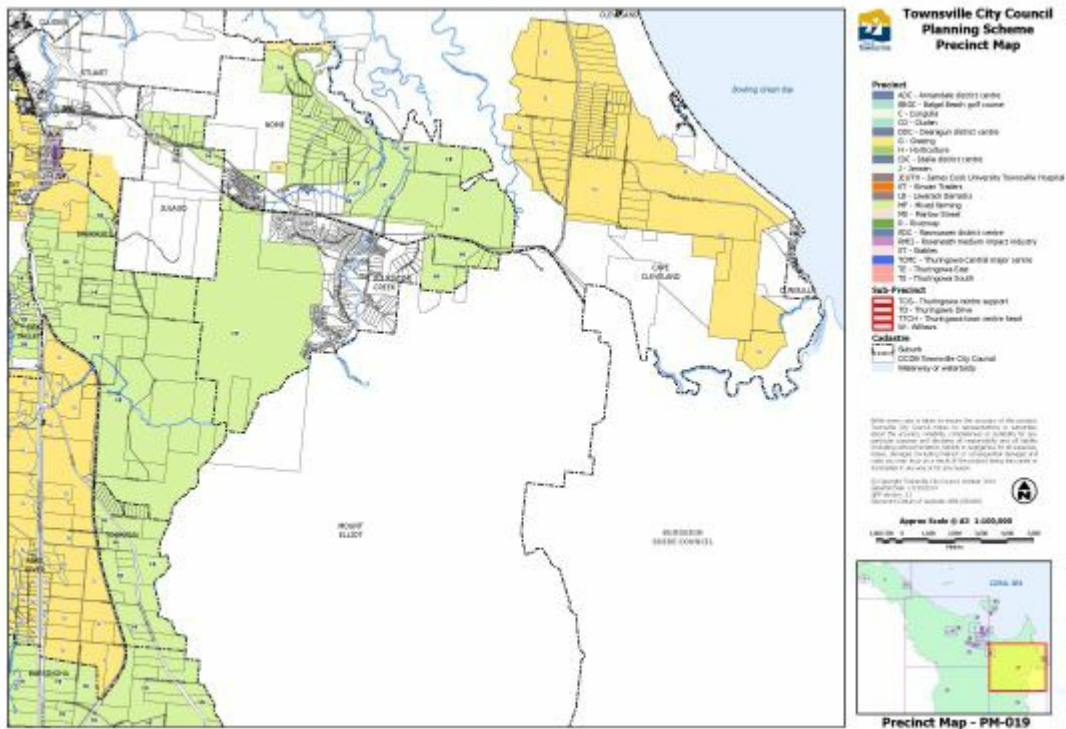
### Precinct Map PM-017



[Click here](#) to view PDF high resolution map.

[Click here](#) to access Council's interactive mapping service for the draft Townsville City Council Planning Scheme.

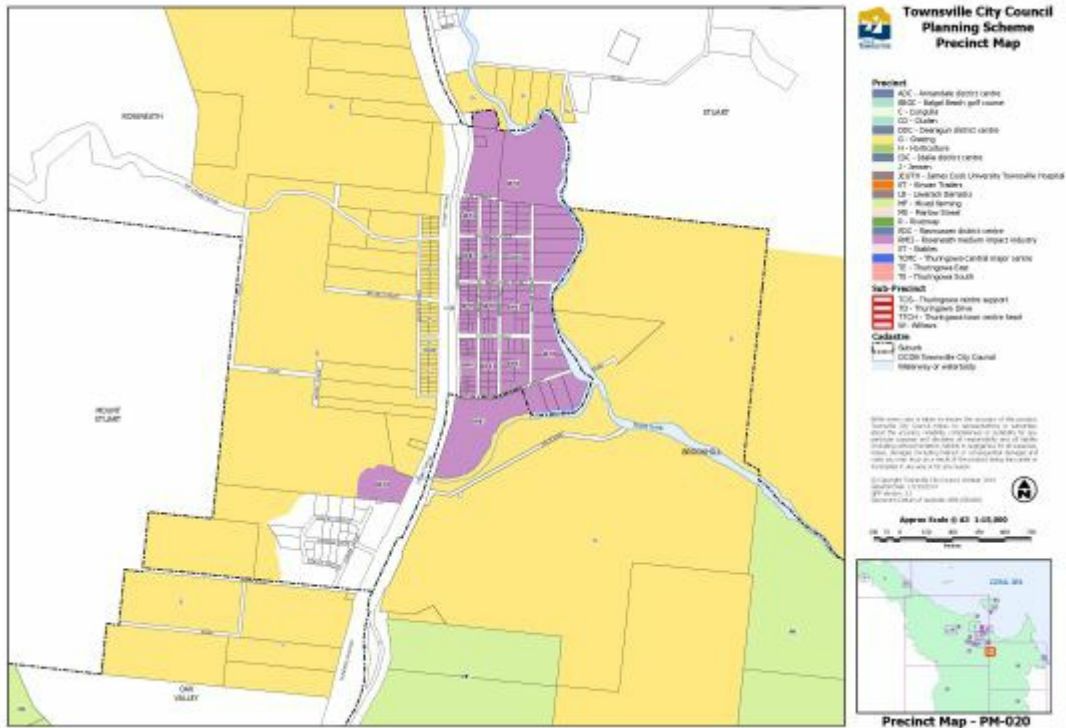
### Precinct Map PM-018



[Click here](#) to view PDF high resolution map.

[Click here](#) to access Council's interactive mapping service for the draft Townsville City Council Planning Scheme.

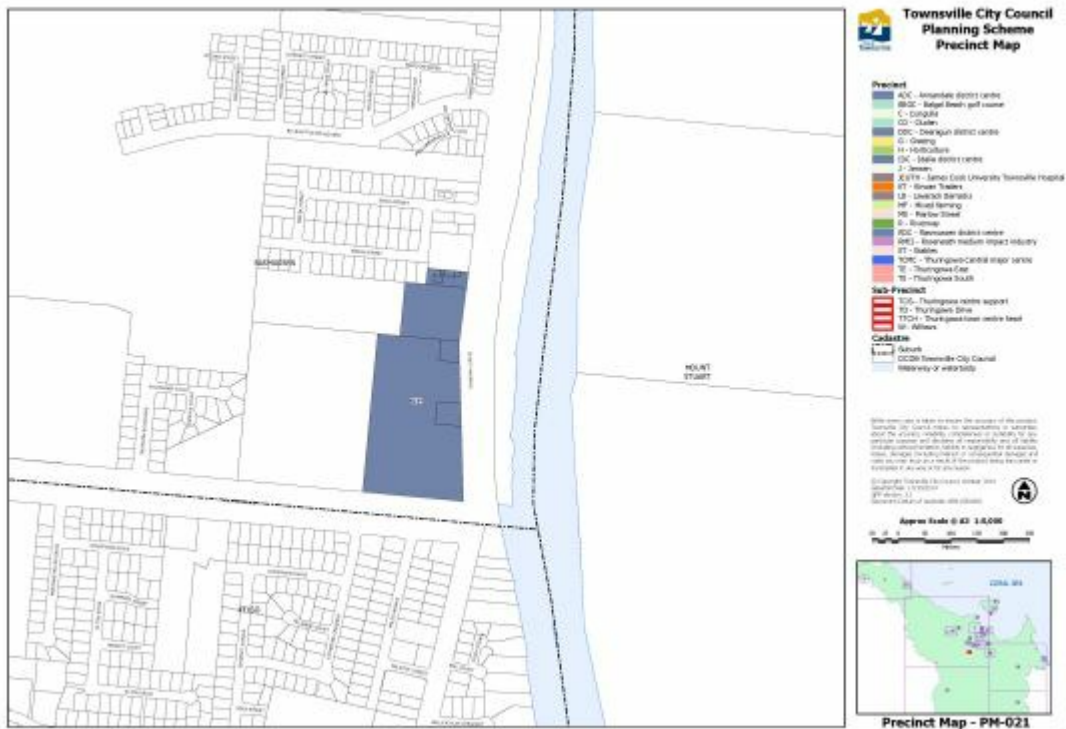
### Precinct Map PM-019



[Click here](#) to view PDF high resolution map.

[Click here](#) to access Council's interactive mapping service for the draft Townsville City Council Planning Scheme.

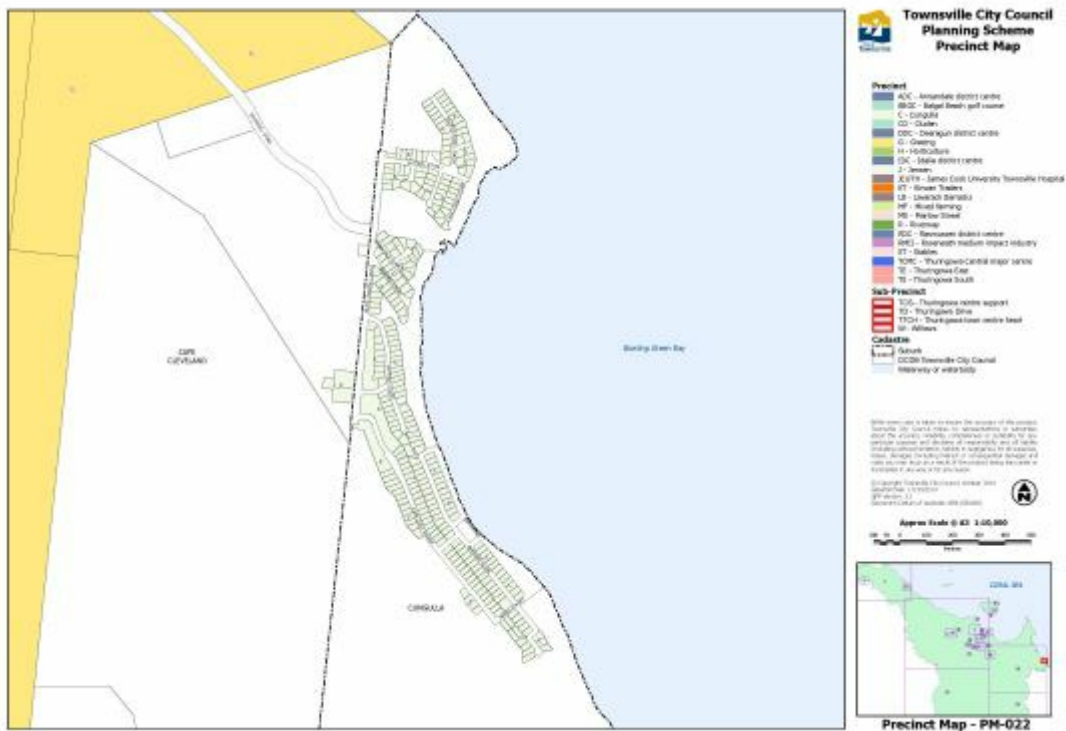
### Precinct Map PM-020



[Click here](#) to view PDF high resolution map.

[Click here](#) to access Council's interactive mapping service for the draft Townsville City Council Planning Scheme.

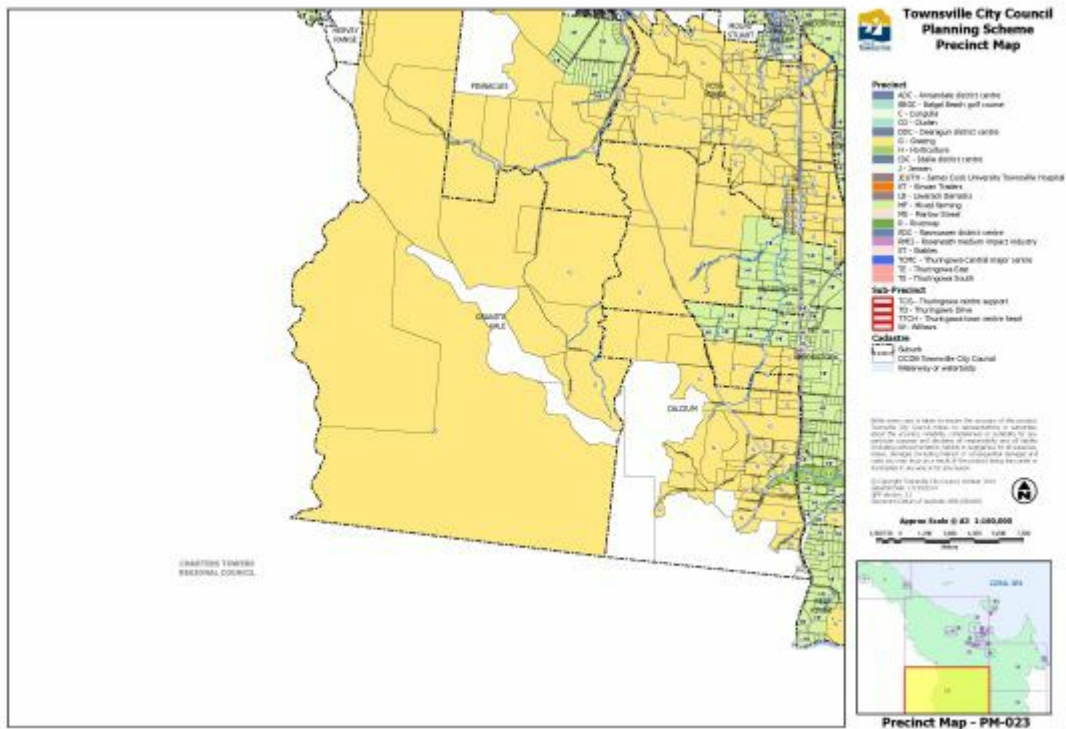
### Precinct Map PM-021



[Click here](#) to view PDF high resolution map.

[Click here](#) to access Council's interactive mapping service for the draft Townsville City Council Planning Scheme.

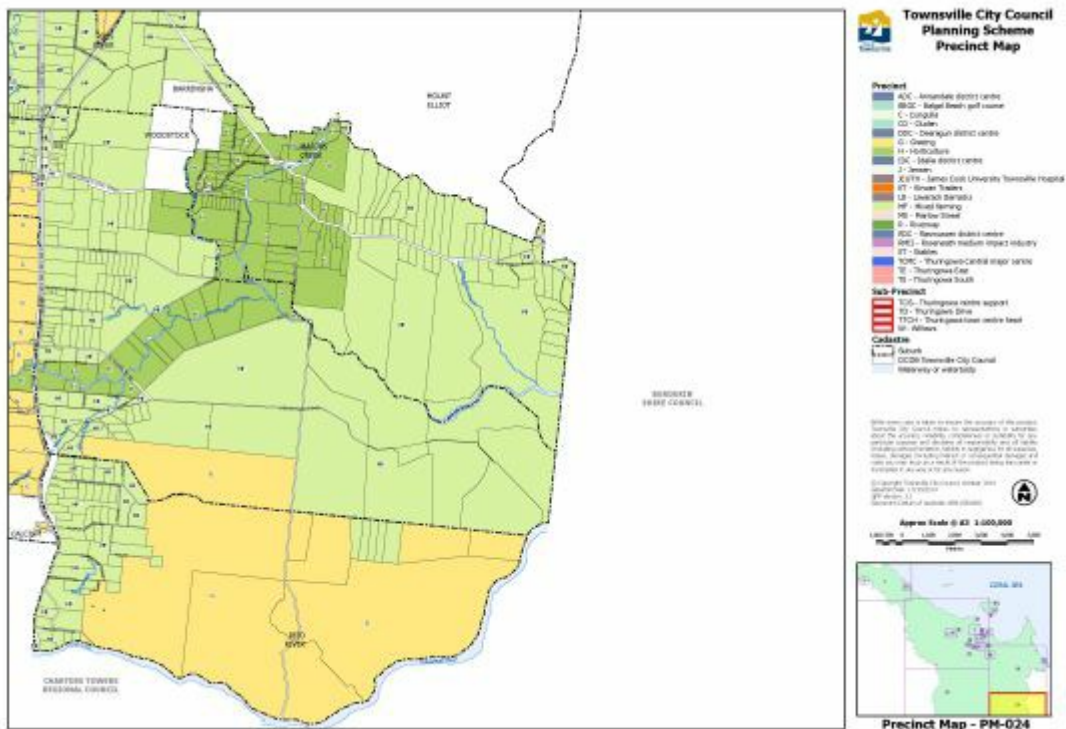
### Precinct Map PM-022



[Click here](#) to view PDF high resolution map.

[Click here](#) to access Council's interactive mapping service for the draft Townsville City Council Planning Scheme.

### Precinct Map PM-023



[Click here](#) to view PDF high resolution map.

[Click here](#) to access Council's interactive mapping service for the draft Townsville City Council Planning Scheme.

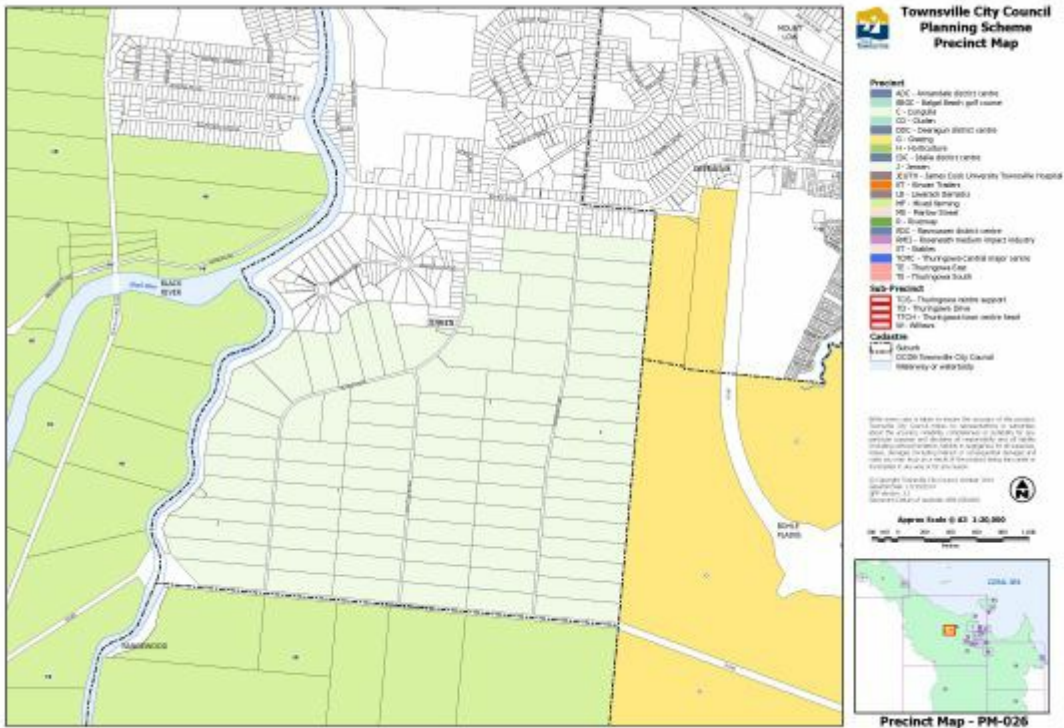
### Precinct Map PM-024



[Click here](#) to view PDF high resolution map.

[Click here](#) to access Council's interactive mapping service for the draft Townsville City Council Planning Scheme.

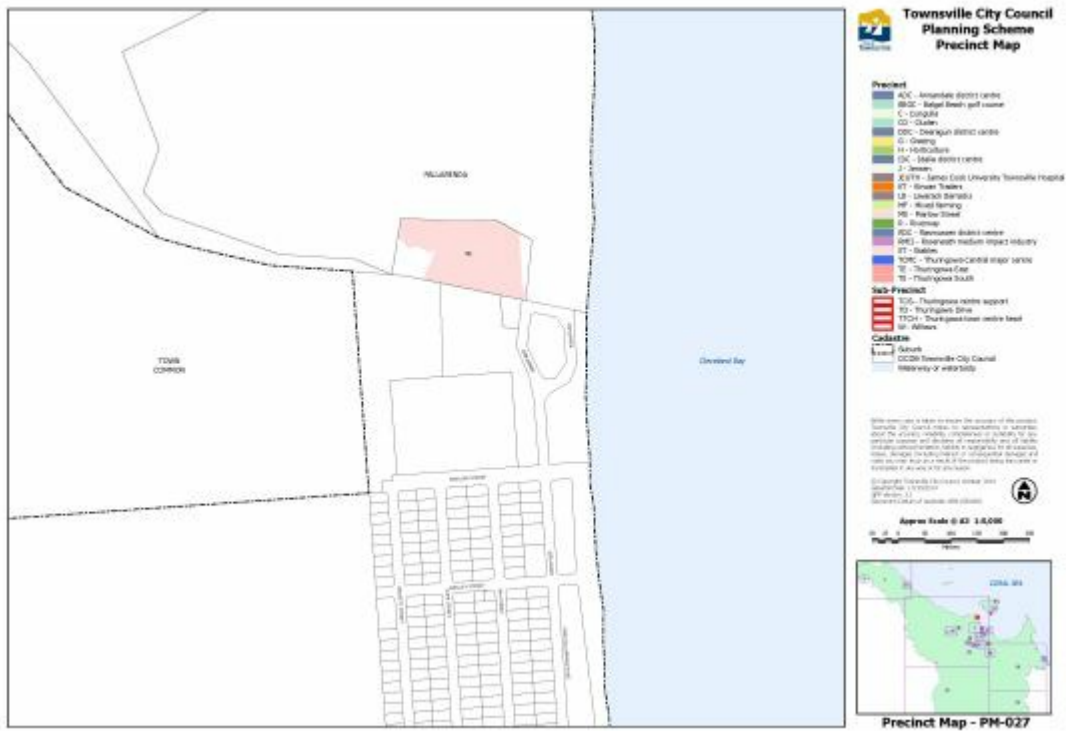
### Precinct Map PM-025



[Click here](#) to view PDF high resolution map.

[Click here](#) to access Council's interactive mapping service for the draft Townsville City Council Planning Scheme.

### Precinct Map PM-026



[Click here](#) to view PDF high resolution map.

[Click here](#) to access Council's interactive mapping service for the draft Townsville City Council Planning Scheme.

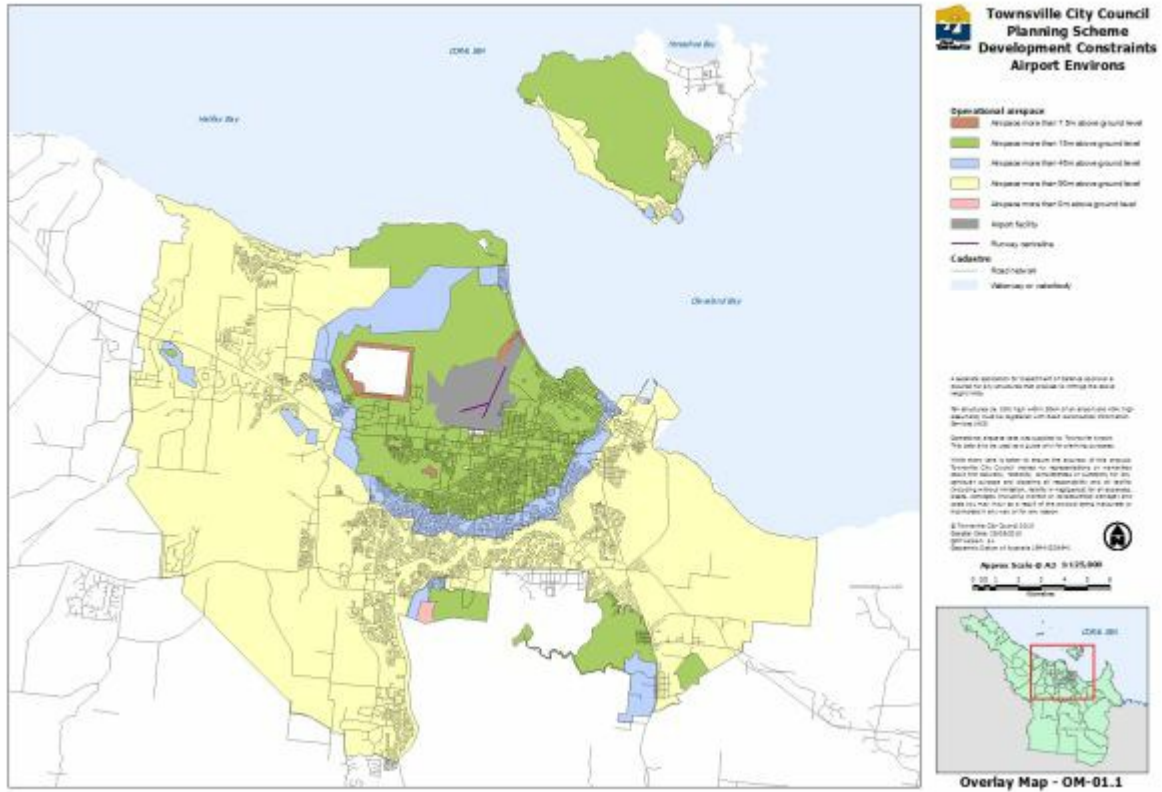
### Precinct Map PM-027



## **SC2.4 Local plan maps**

There are no local plan maps in this planning scheme.

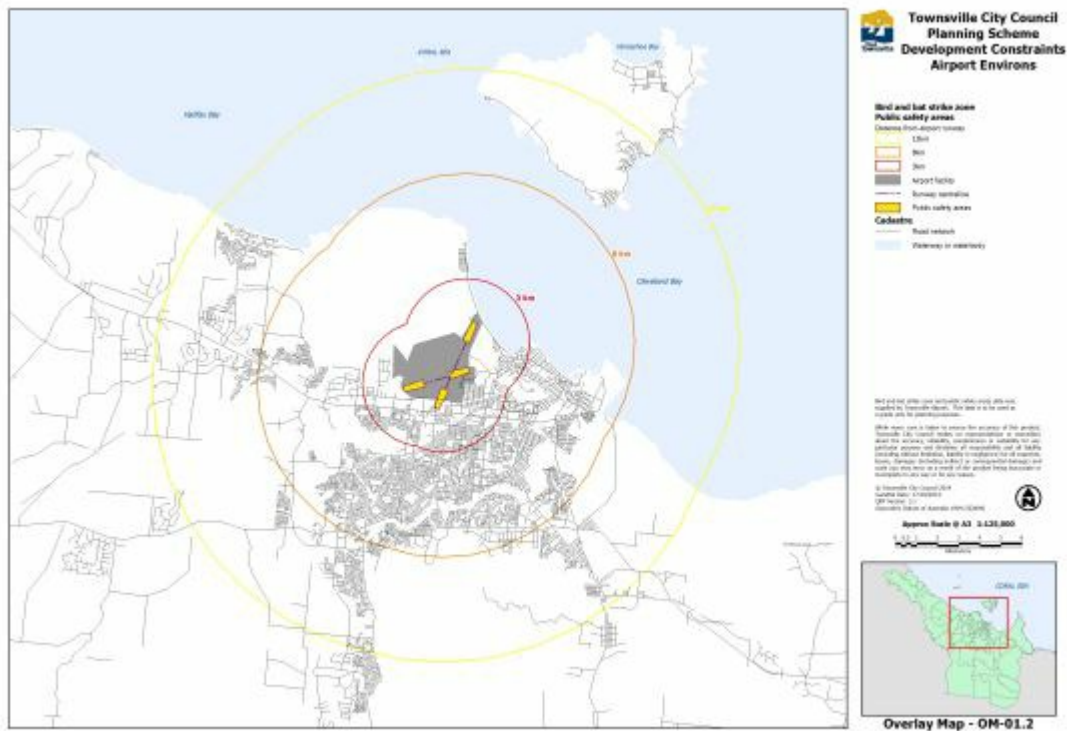
## SC2.5 Overlay maps



[Click here](#) to view PDF high resolution map.

[Click here](#) to access Council's interactive mapping service for the Townsville City Plan.

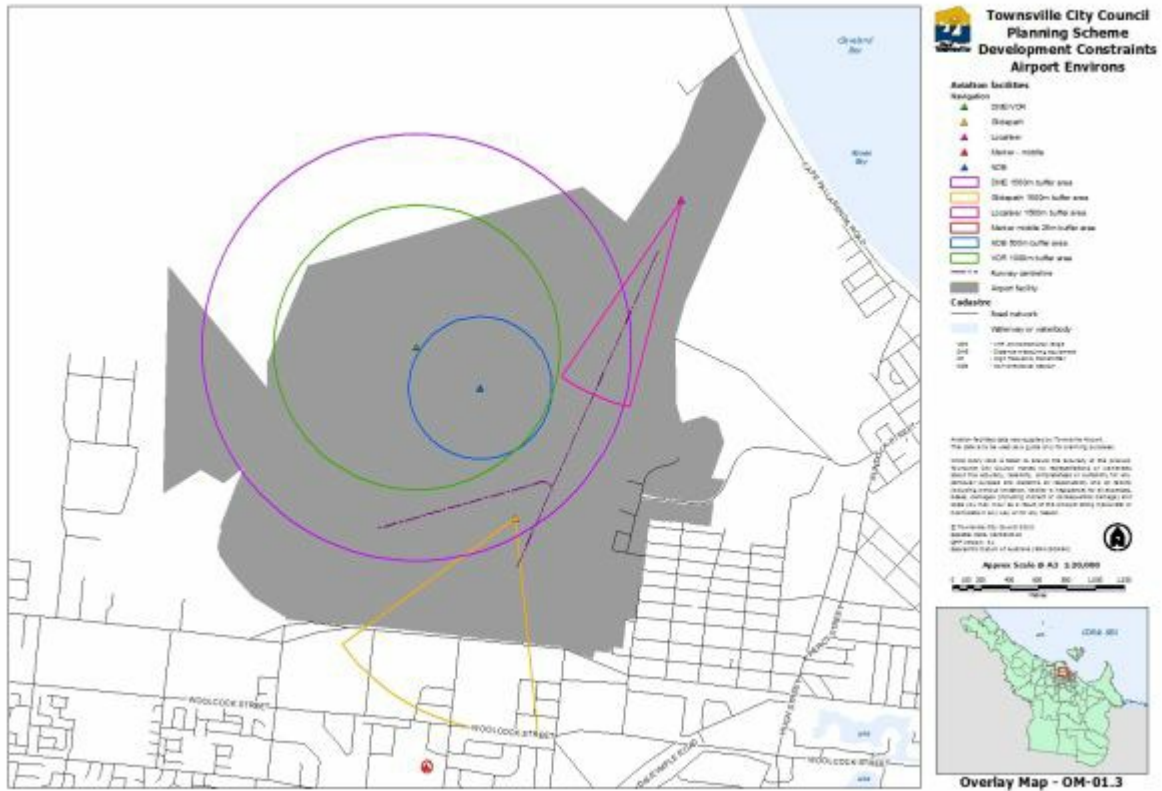
### Development constraints airport environs overlay map OM-01.1 (Operational airspace)



[Click here](#) to view PDF high resolution map.

[Click here](#) to access Council's interactive mapping service for the Townsville City Plan.

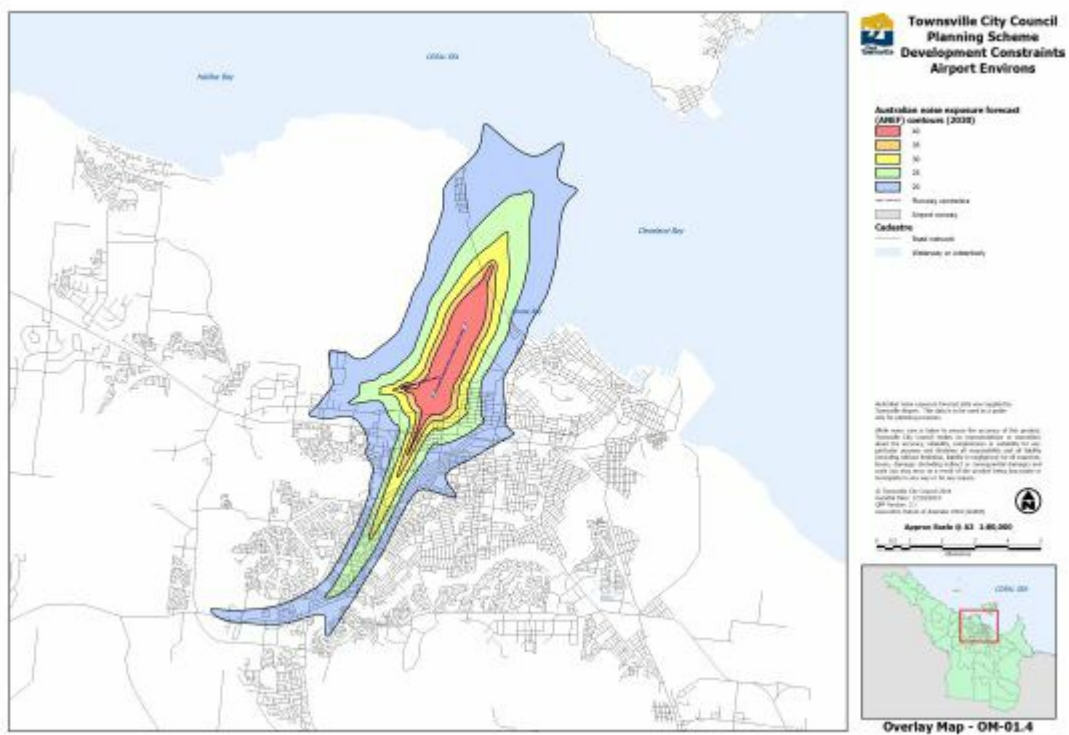
## Development constraints airport environs overlay map OM-01.2 (Bird and bat strike zone and public safety areas)



[Click here](#) to view PDF high resolution map.

[Click here](#) to access Council's interactive mapping service for the Townsville City Plan.

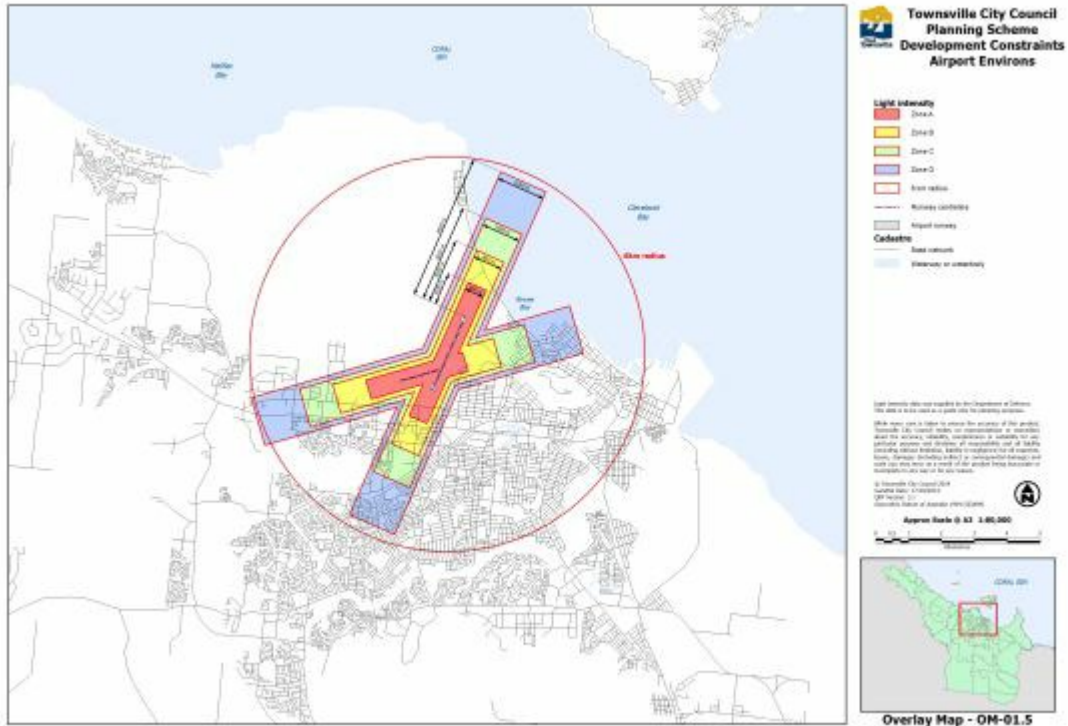
## Development constraints airport environs overlay map OM-01.3 (Aviation facilities)



[Click here](#) to view PDF high resolution map.

[Click here](#) to access Council's interactive mapping service for the Townsville City Plan.

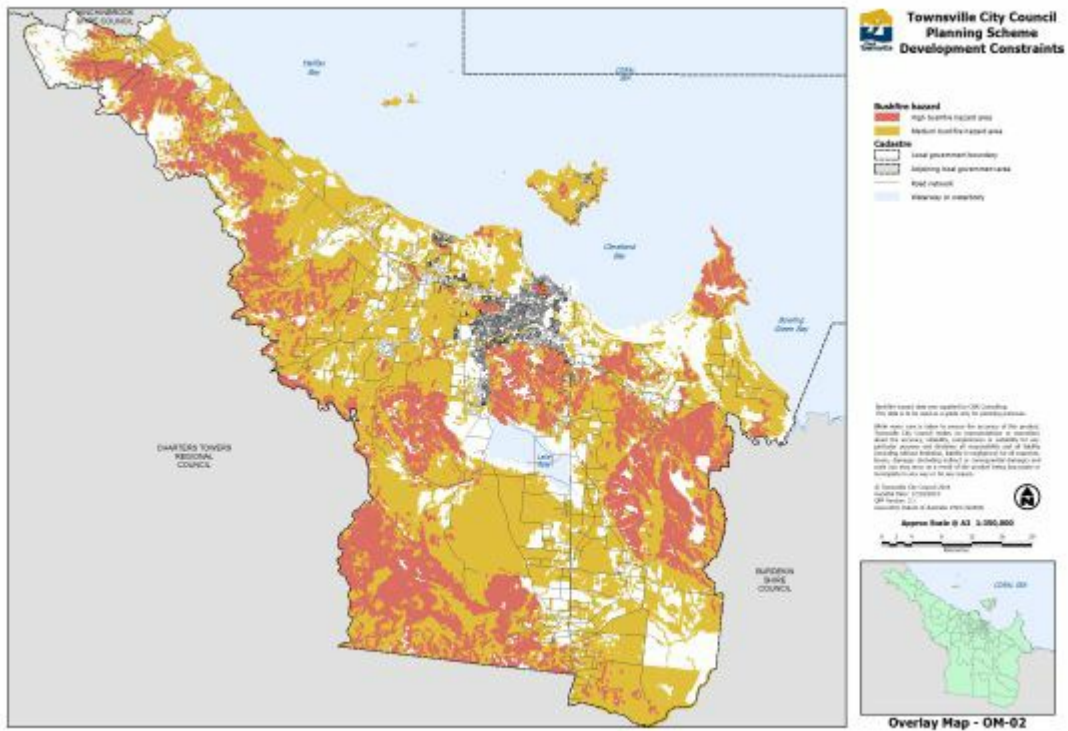
## Development constraints airport environs overlay map OM-01.4 (Australian noise exposure forecast (ANEF) contours (2030))



[Click here](#) to view PDF high resolution map.

[Click here](#) to access Council's interactive mapping service for the Townsville City Plan.

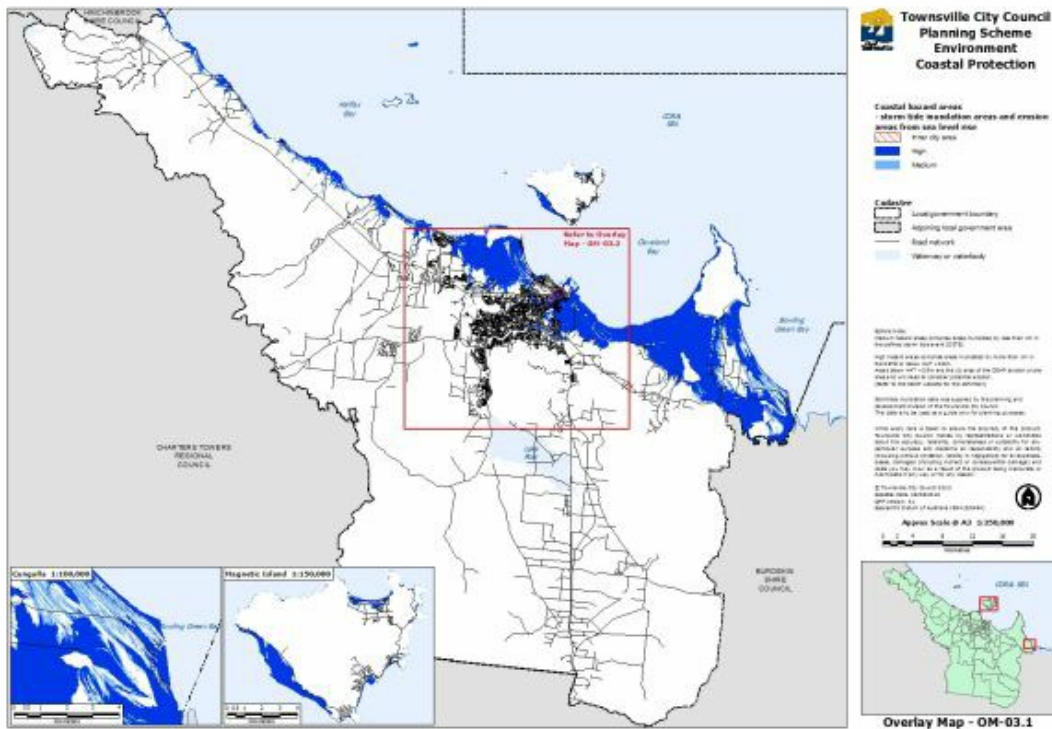
## Development constraints airport environs overlay map OM-01.5 (Light intensity)



[Click here](#) to view PDF high resolution map.

[Click here](#) to access Council's interactive mapping service for the Townsville City Plan.

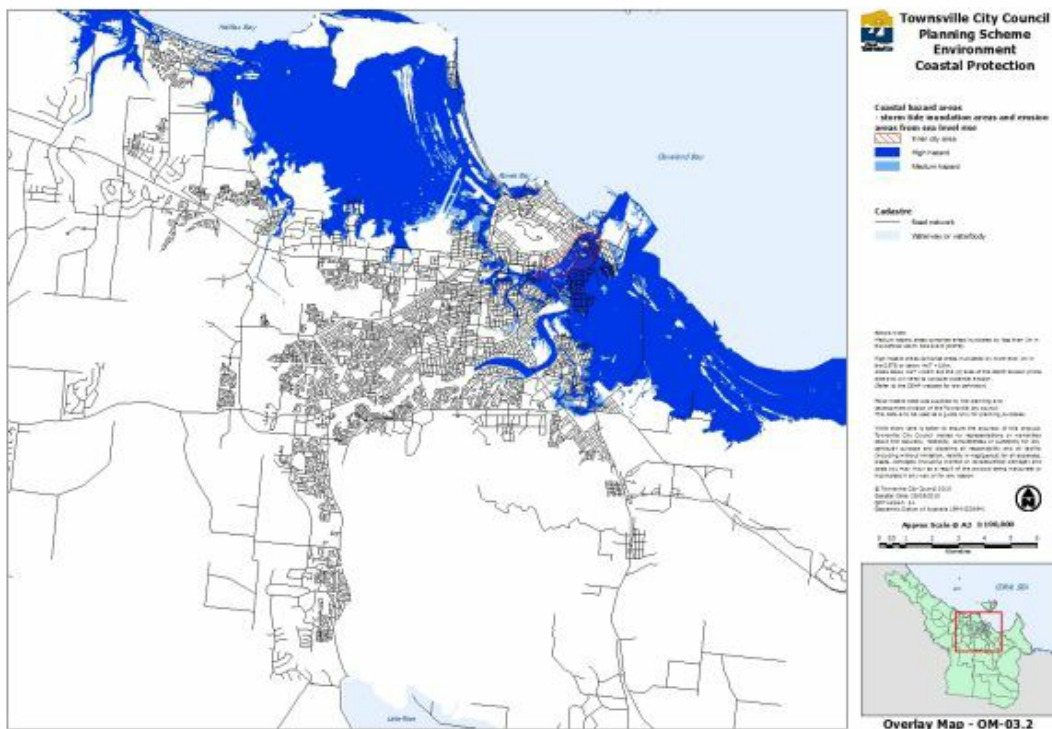
## Development constraints overlay map OM-02 (Bushfire hazard)



[Click here](#) to view PDF high resolution map.

[Click here](#) to access Council's interactive mapping service for the Townsville City Plan.

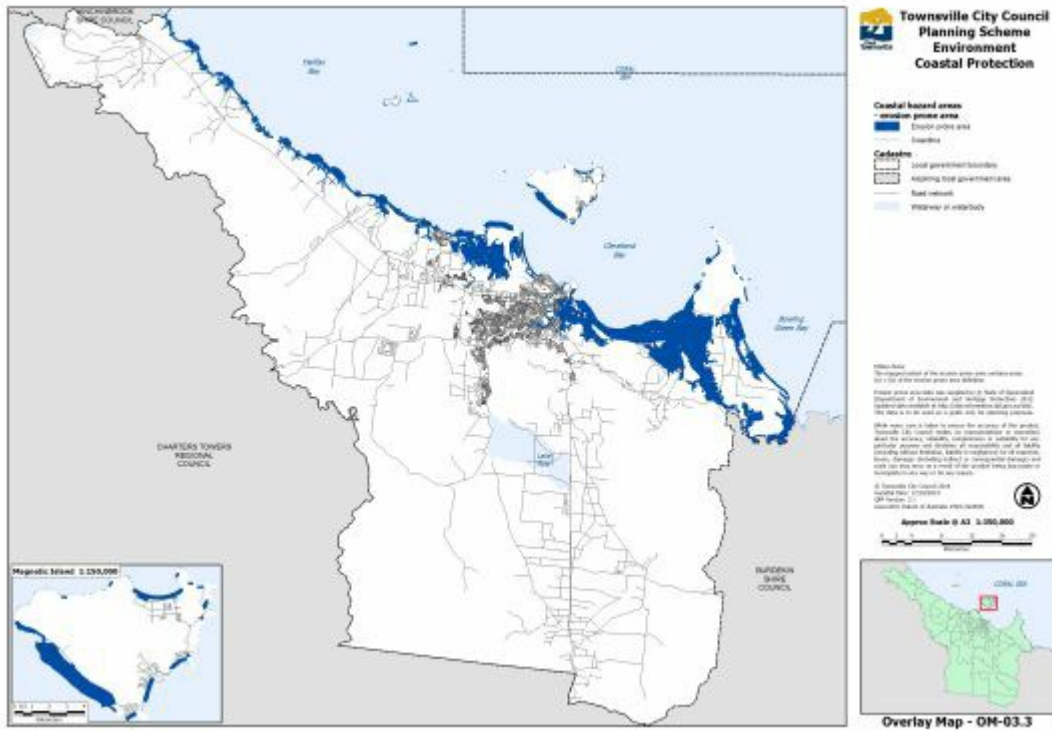
### Environment Coastal protection overlay map OM-03.1 (Coastal hazard areas - storm tide inundation areas)



[Click here](#) to view PDF high resolution map.

[Click here](#) to access Council's interactive mapping service for the Townsville City Plan.

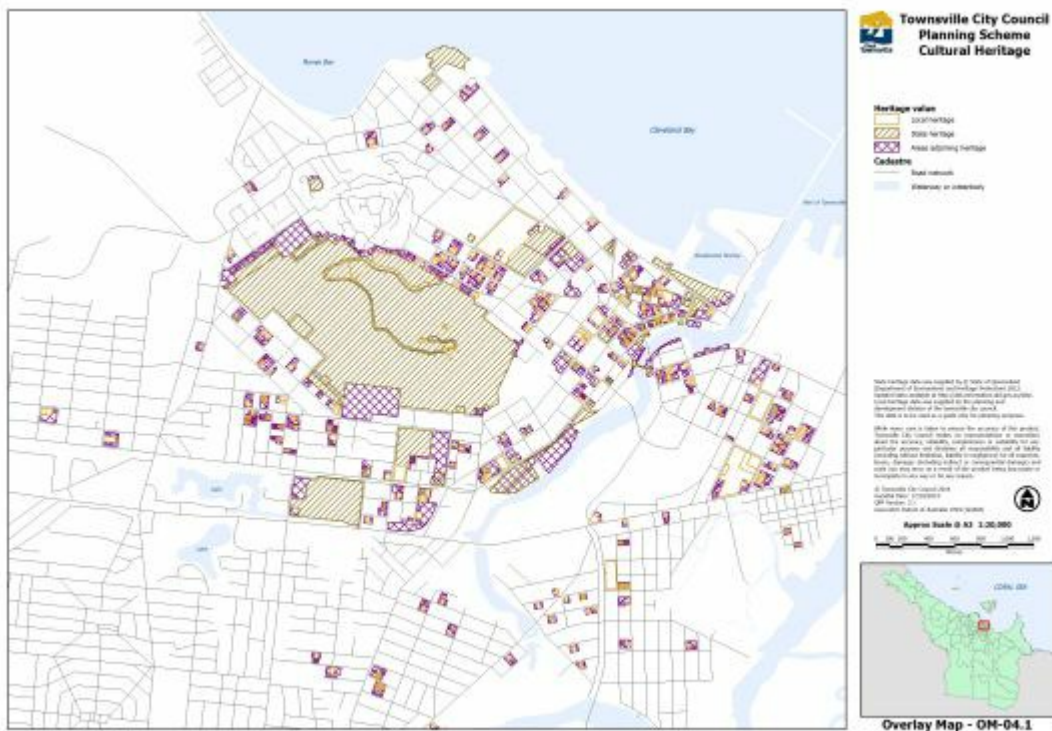
### Environment coastal protection overlay map OM-03.2 (Coastal hazard areas - storm tide inundation areas)



[Click here](#) to view PDF high resolution map.

[Click here](#) to access Council's interactive mapping service for the Townsville City Plan.

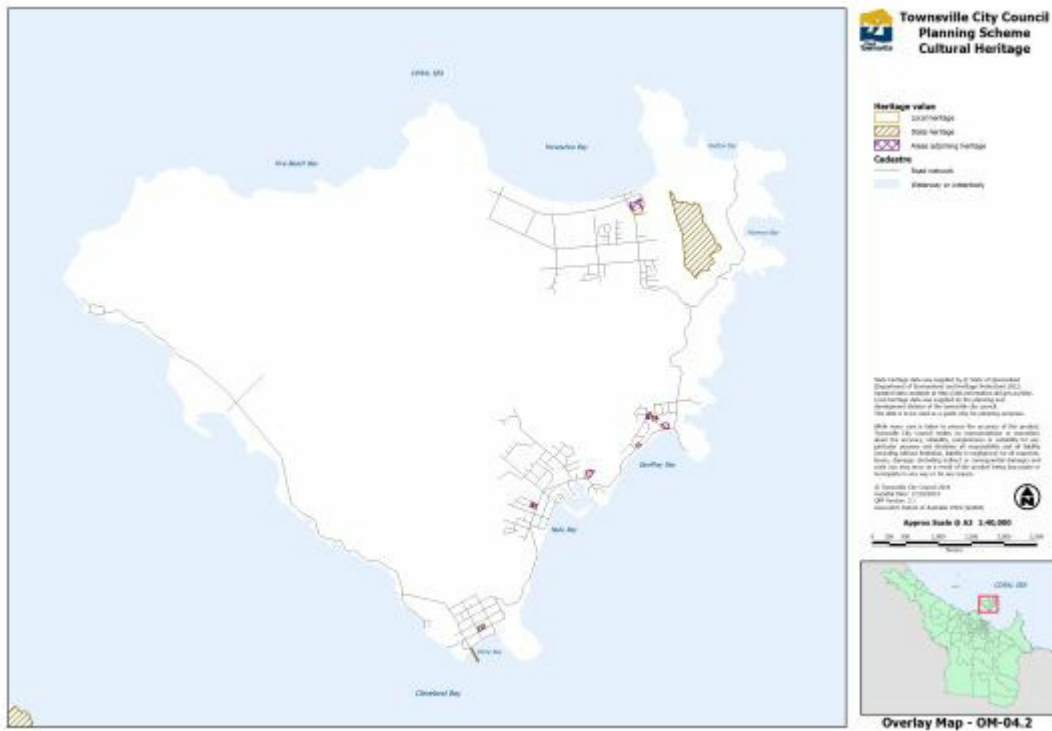
### Environment coastal protection overlay map OM-03.3 (Coastal hazard areas - erosion prone area)



[Click here](#) to view PDF high resolution map.

[Click here](#) to access Council's interactive mapping service for the Townsville City Plan.

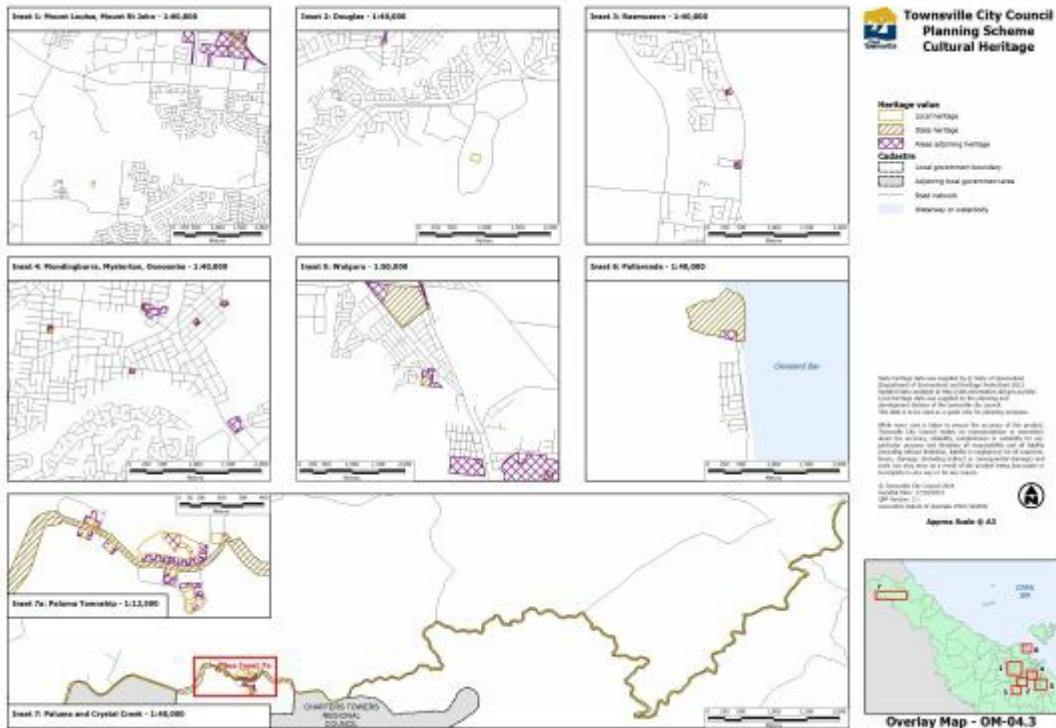
### Heritage overlay map OM-04.1 (Cultural heritage)



[Click here](#) to view PDF high resolution map.

[Click here](#) to access Council's interactive mapping service for the Townsville City Plan.

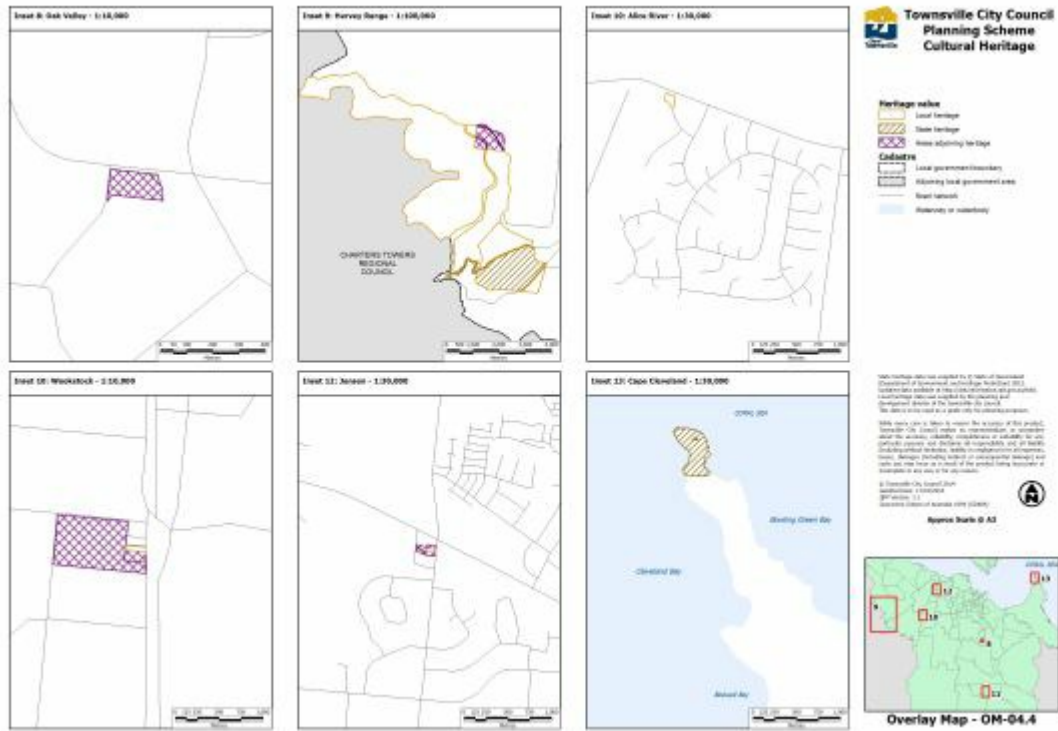
### Heritage overlay map OM-04.2 (Cultural heritage)



[Click here](#) to view PDF high resolution map.

[Click here](#) to access Council's interactive mapping service for the Townsville City Plan.

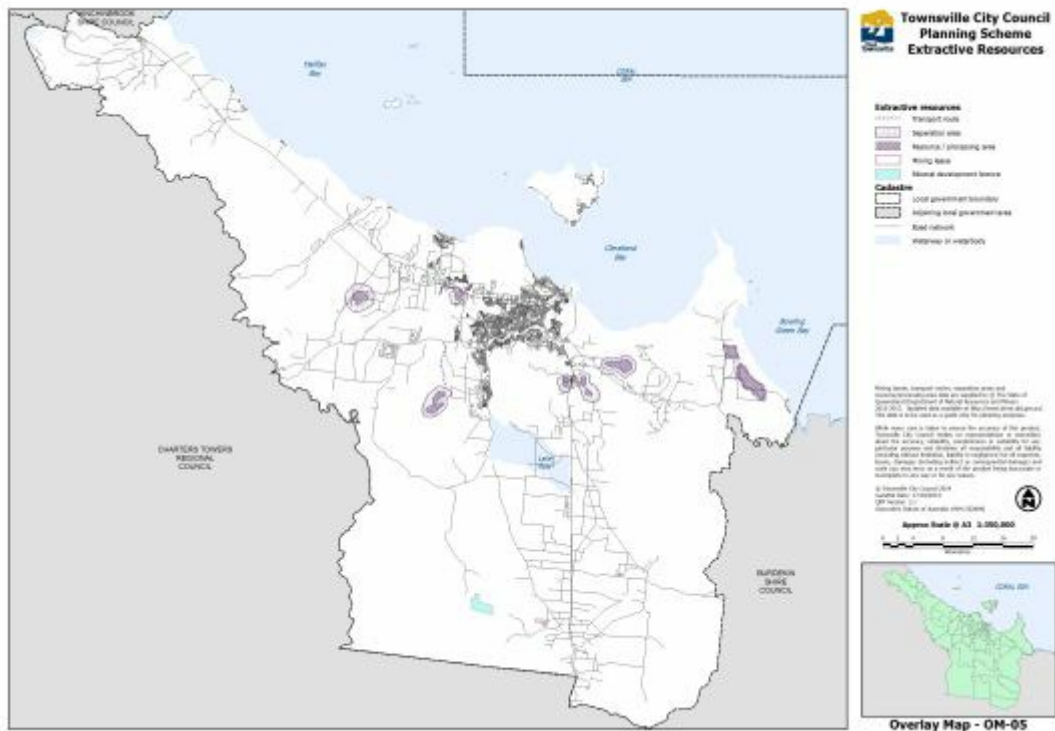
### Heritage overlay map OM-04.3 (Cultural heritage)



[Click here](#) to view PDF high resolution map.

[Click here](#) to access Council's interactive mapping service for the Townsville City Plan.

### Heritage overlay map OM-04.4 (Cultural heritage)

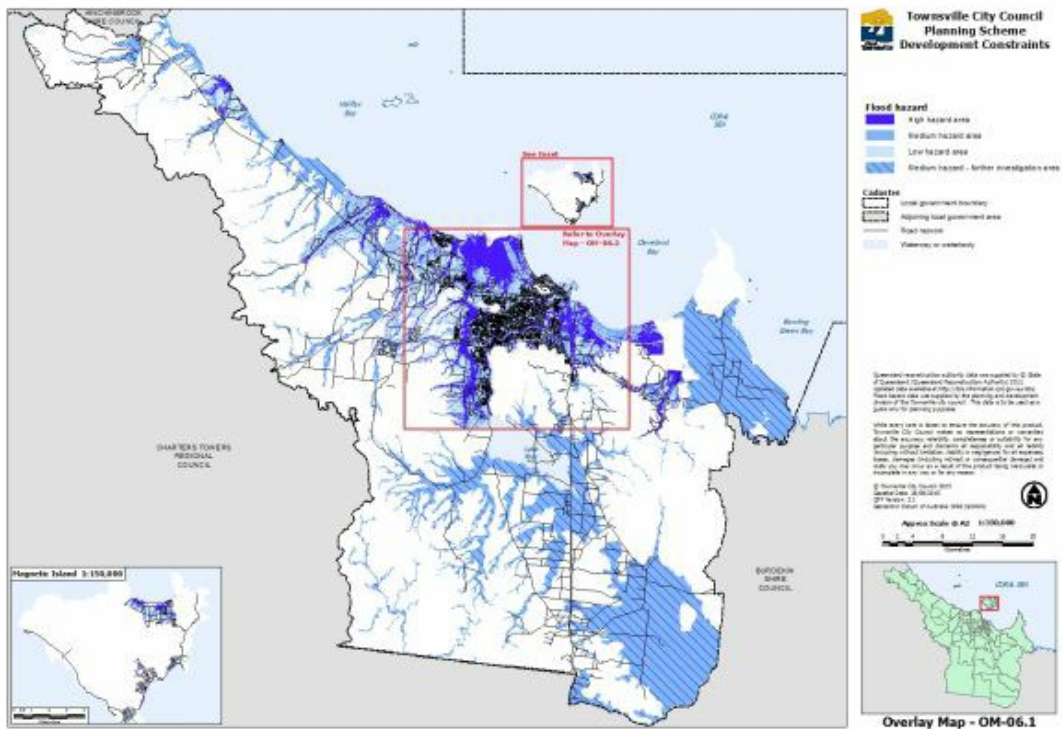


[Click here](#) to view PDF high resolution map.

[Click here](#) to access Council's interactive mapping service for the Townsville City Plan.

### Natural assets overlay map OM-05 (Extractive Resources)

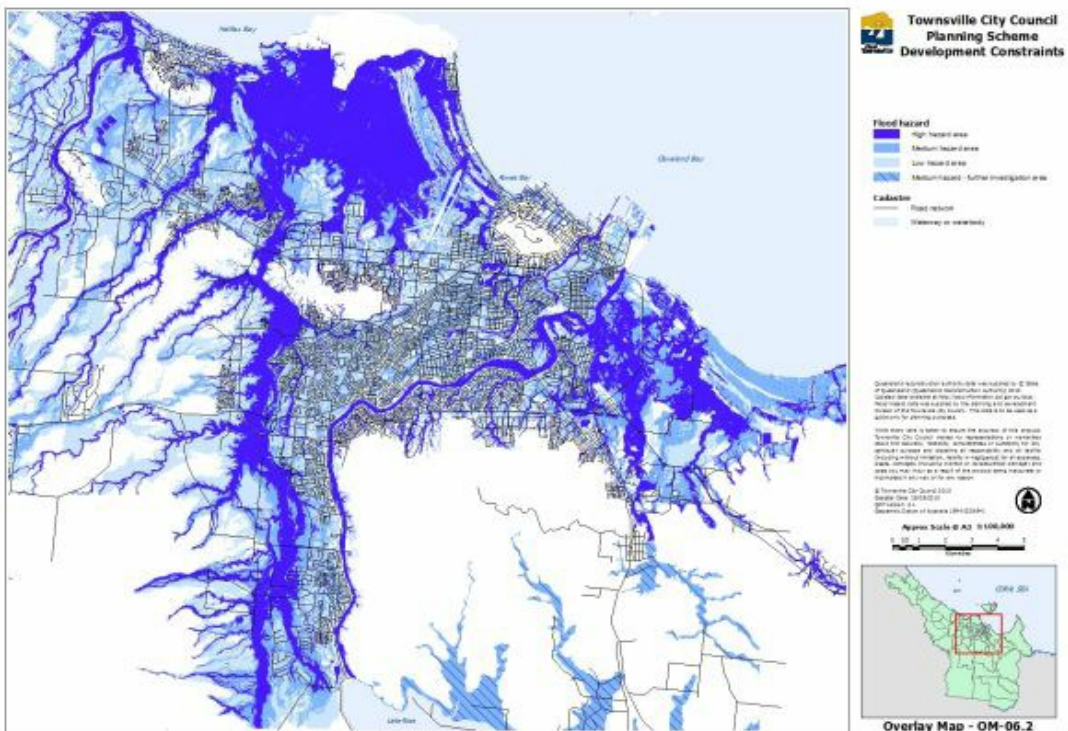




[Click here](#) to view PDF high resolution map.

[Click here](#) to access Council's interactive mapping service for the Townsville City Plan.

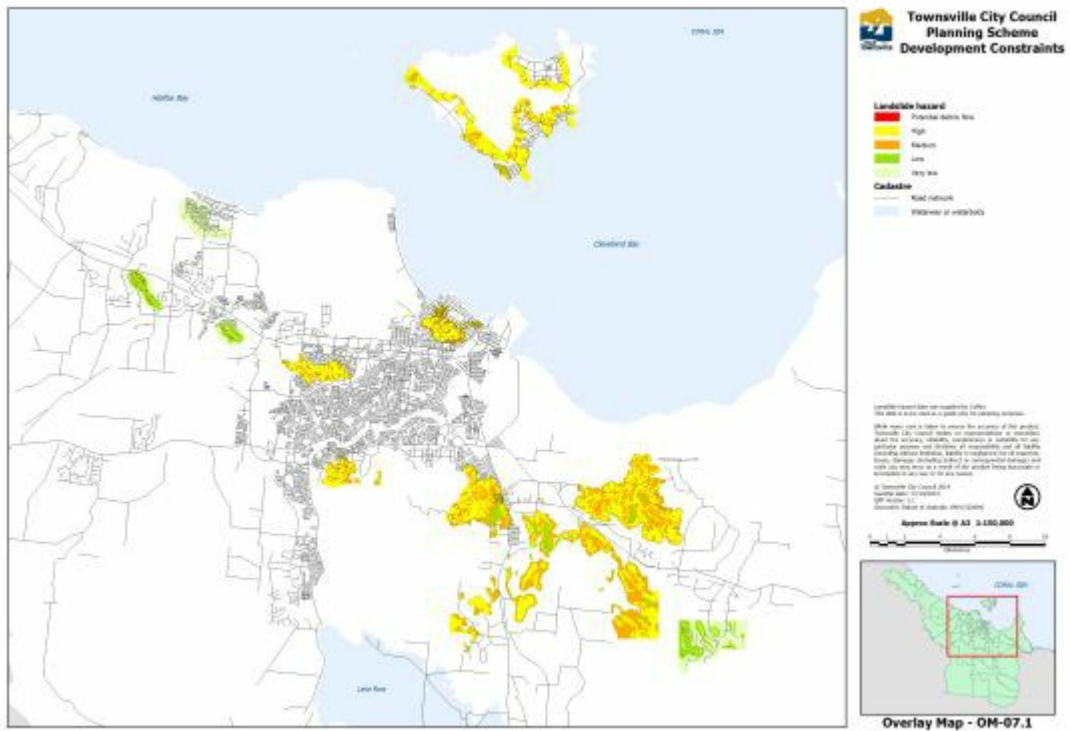
### Development constraints overlay map OM-06.1 (Flood hazard)



[Click here](#) to view PDF high resolution map.

[Click here](#) to access Council's interactive mapping service for the Townsville City Plan.

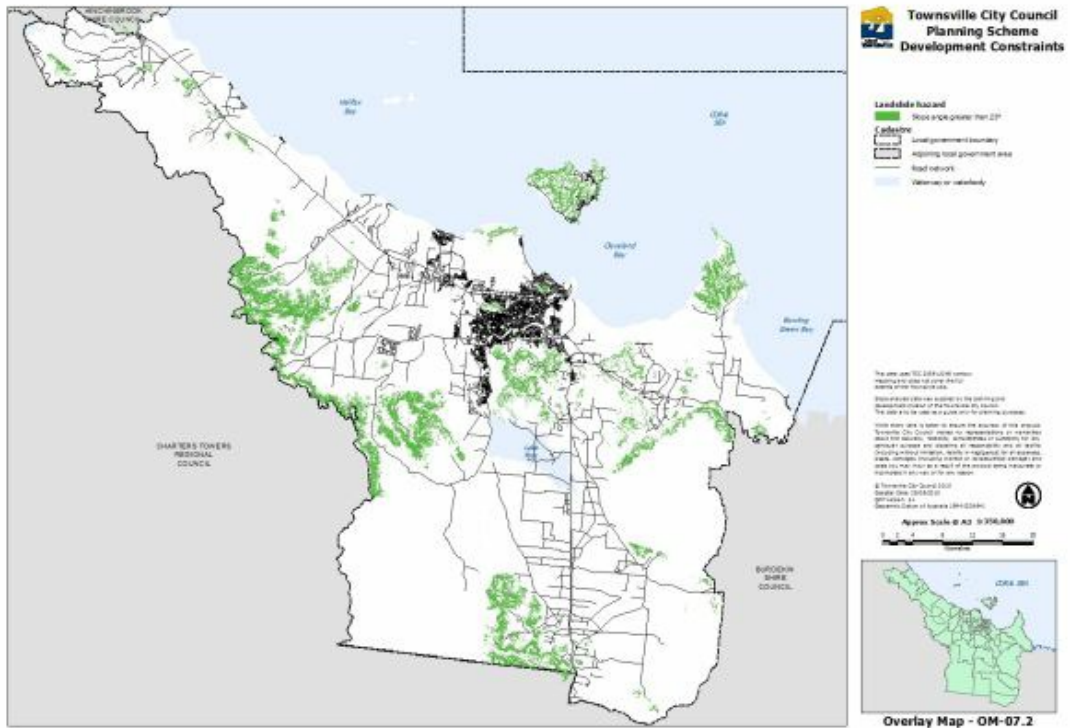
### Development constraints overlay map OM-06.2 (Flood hazard)



[Click here](#) to view PDF high resolution map.

[Click here](#) to access Council's interactive mapping service for the Townsville City Plan.

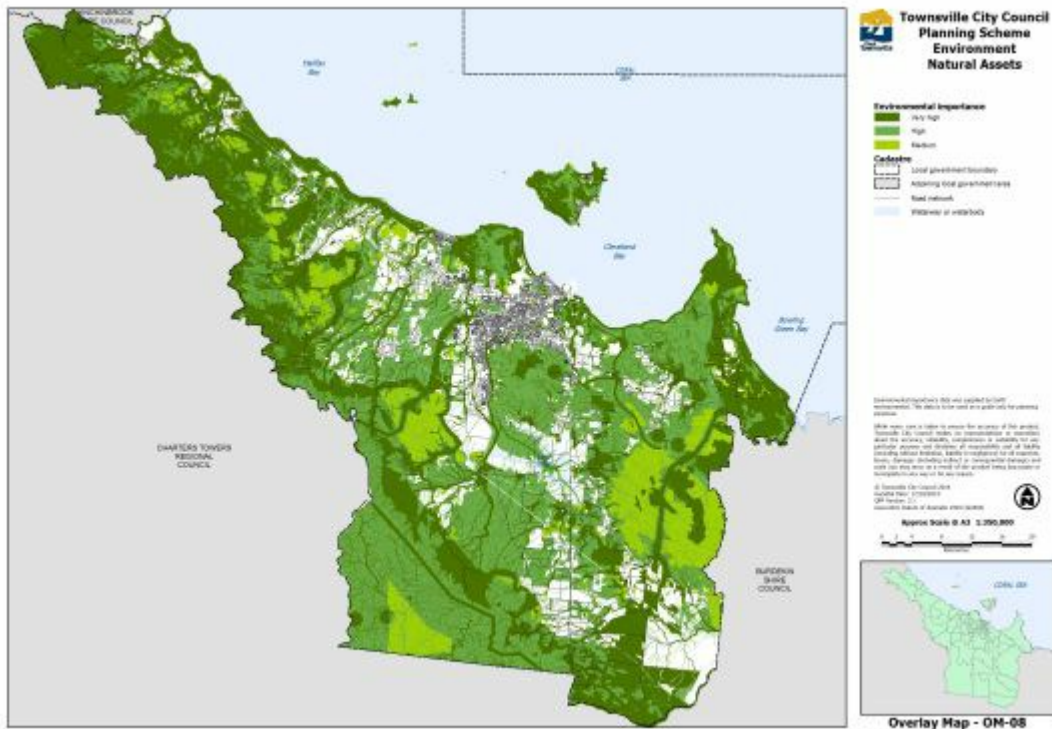
### Development constraint overlay map OM-07.1 (Landslide hazard)



[Click here](#) to view PDF high resolution map.

[Click here](#) to access Council's interactive mapping service for the Townsville City Plan.

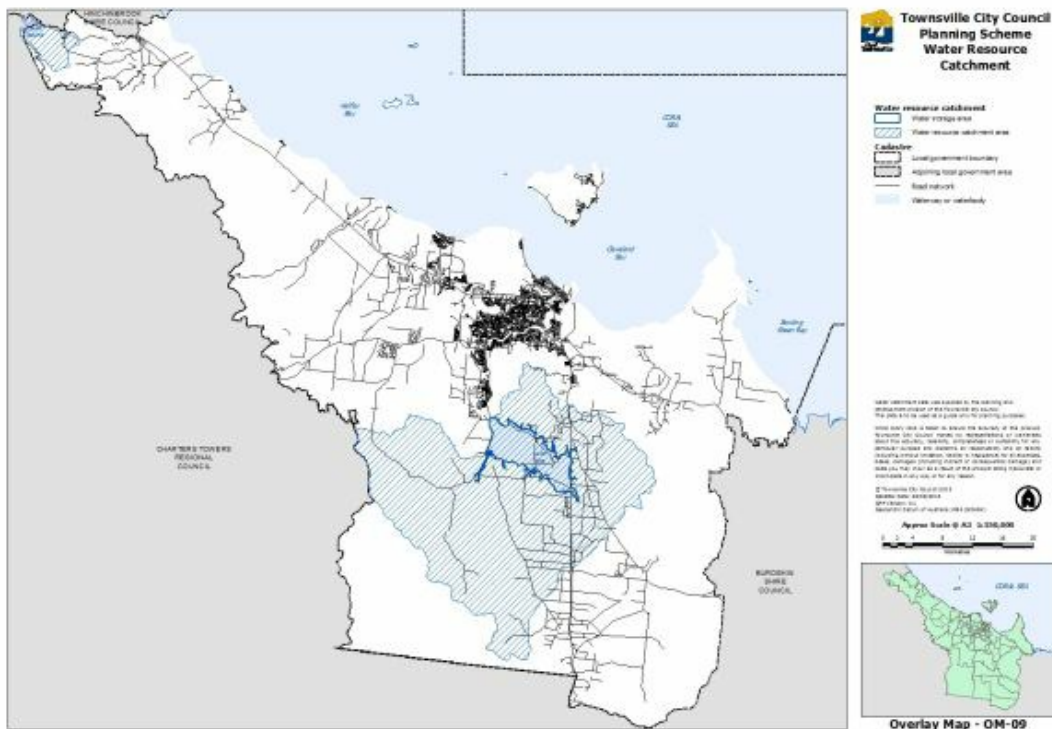
### Development constraints overlay map OM-07.2 (Landslide hazard)



[Click here](#) to view PDF high resolution map.

[Click here](#) to access Council's interactive mapping service for the Townsville City Plan.

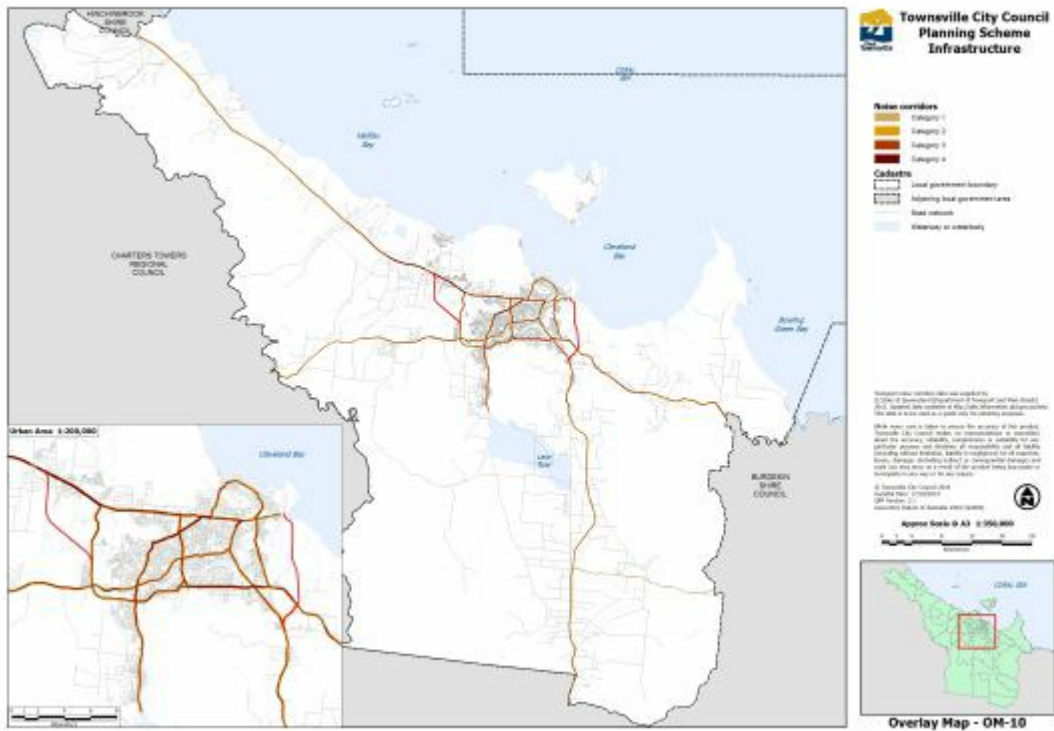
### Natural assets environmental importance Overlay Map OM-08



[Click here](#) to view PDF high resolution map.

[Click here](#) to access Council's interactive mapping service for the Townsville City Plan.

### Natural resources overlay map OM-09 (Water resource catchments)



[Click here](#) to view PDF high resolution map.

[Click here](#) to access Council's interactive mapping service for the Townsville City Plan.

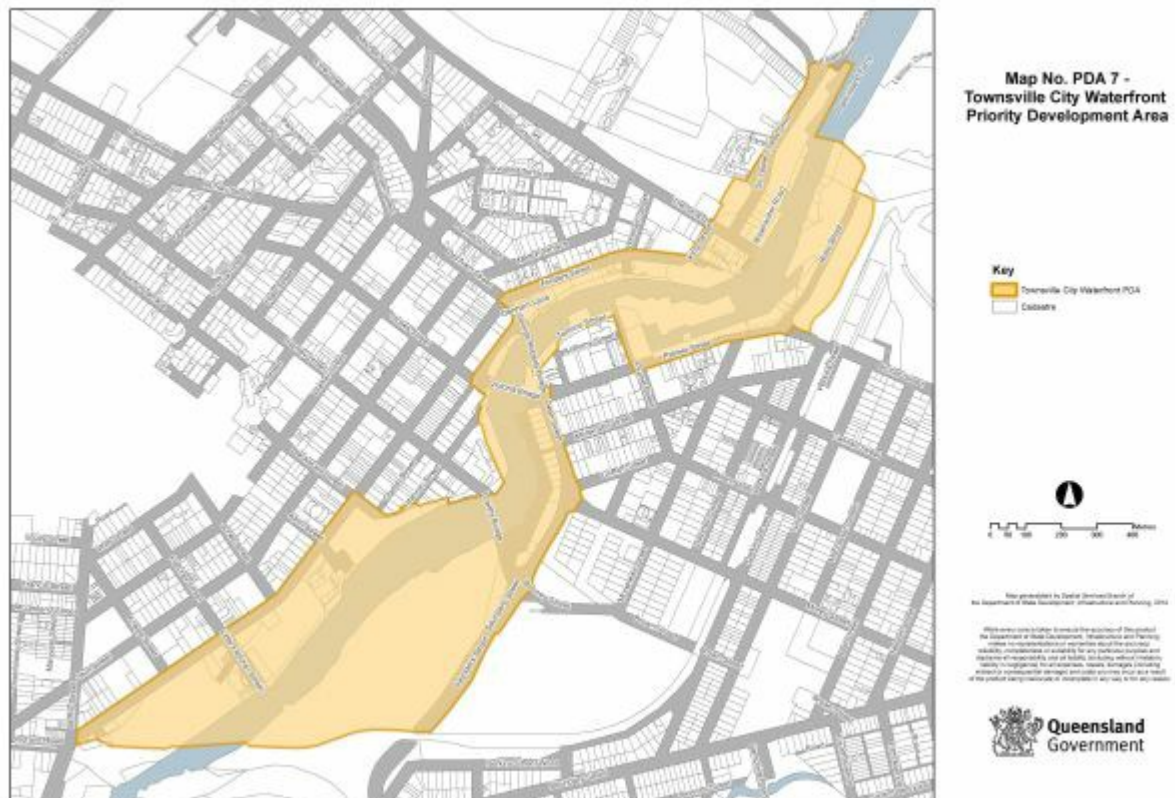
### Infrastructure overlay map OM-10 (Noise corridors)

## SC2.6 Other plans maps



[Click here](#) to view PDF high resolution map.

### Oonoonba Urban Development Area Development Scheme Map OPM-01 (Map 2 - Oonoonba UDA structure and zoning plan)



[Click here](#) to view PDF high resolution map

### Townsville City Waterfront Priority Development Area OPM-02 (Map No. PDA 7 - Townsville City Waterfront Priority Development Area)



**Townsville City Waterfront Priority Development Area OPM-03 (Figure 1 - Townsville City Waterfront PDA and Precincts)**